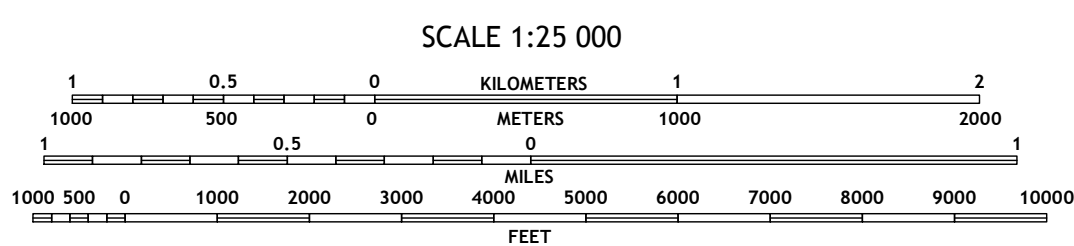

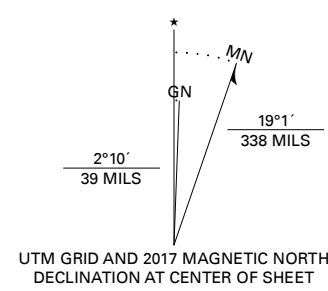


Produced by the United States Geological Survey

North American Datum of 1983 (NAD83) World Geodetic System of 1984 (WGS84) Projection and 1 000-meter grid/Universal Transverse Mercator, Zone 6W

This map is not a legal document. Boundaries may be generalized for this map scale. Private lands within government reservations may not be shown. Obtain permission before entering private lands.

Imagery.....SPOT, © May 2009 Roads.....Alaska Dept. of Transportation, Not Available Names.....GNS, 1981 Hydrography.....National Hydrography Dataset, 2001 - 2018 Contours.....National Elevation Dataset, 2018 Boundaries.....Multiple sources; see metadata file 2016 - 2017 Public Land Survey System.....BLM, 2008 Wetlands.....FWS National Wetlands Inventory 1978 - 1982



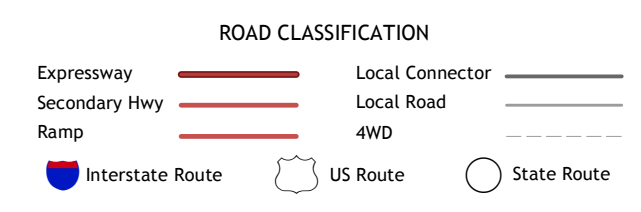
CONTOUR INTERVAL 10 FEET NORTH AMERICAN VERTICAL DATUM OF 1988

This map was produced to conform with the National Geospatial Program US Topo Product Standard, 2011. A metadata file associated with this product is draft version 0.6.17



QUADRANGLE LOCATION

Table of Adjoining Quadrangles with grid numbers 1-8 and corresponding quadrangle names like Fort Yukon B-2 SW, Fort Yukon B-1 SW, etc.



FORT YUKON A-2 NE, AK

2018



NSN 7540-01-6343-5077 USGS X.2.5.K.3.7.4.8.4