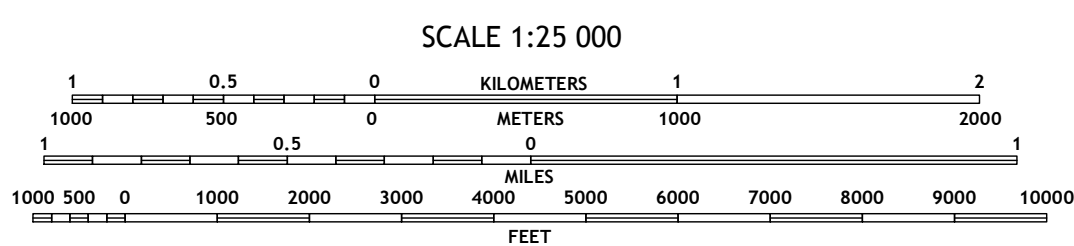

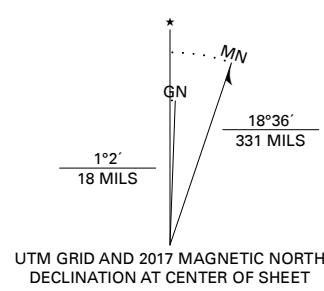




Produced by the United States Geological Survey

North American Datum of 1983 (NAD83)
World Geodetic System of 1984 (WGS84). Projection and
1 000-meter grid/Universal Transverse Mercator, Zone 6W
This map is not a legal document. Boundaries may be
generalized for this map scale. Private lands within government
reservations may not be shown. Obtain permission before
entering private lands.

Imagery.....SPOT, © July 2010
Roads.....Alaska Dept. of Transportation, Not Available
Names.....GNIS, Not Available
Hydrography.....National Hydrography Dataset, 2001 - 2018
Contours.....National Elevation Dataset, 2017
Boundaries.....Multiple sources; see metadata file 2016 - 2017
Public Land Survey System.....BLM, 2008
Wetlands.....FWS National Wetlands Inventory 1979 - 1981



CONTOUR INTERVAL 10 FEET
NORTH AMERICAN DATUM OF 1983

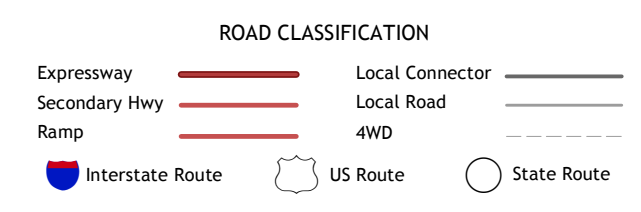
This map was produced to conform with the
National Geospatial Program US Topo Product Standard, 2011.
A metadata file associated with this product is draft version 0.6.17



1	2	3
4	5	6
7	8	

ADJOINING QUADRANGLES

- 1 Fort Yukon A-5 NE
- 2 Fort Yukon A-4 NW
- 3 Fort Yukon A-4 NE
- 4 Fort Yukon A-5 SE
- 5 Fort Yukon A-4 SE
- 6 Circle D-5 NE
- 7 Circle D-4 NW
- 8 Circle D-4 NE



FORT YUKON A-4 SW, AK

2018

