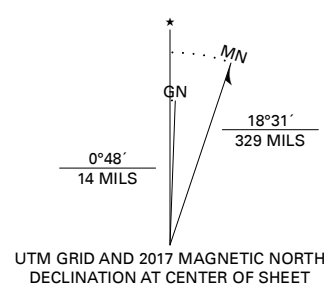


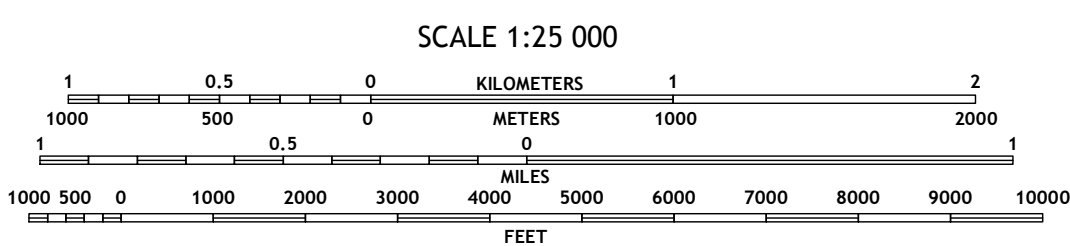
**Produced by the United States Geological Survey**

North American Datum of 1983 (NAD83)  
World Geodetic System of 1984 (WGS84). Projection and  
1 000-meter grid/Universal Transverse Mercator, Zone 6W  
This map is not a legal document. Boundaries may be  
generalized for this map scale. Private lands within government  
reservations may not be shown. Obtain permission before  
entering private lands.

Imagery.....SPOT, © June 2009 - July 2010  
Roads.....Alaska Dept. of Transportation, Not Available  
Names.....GNIS, Not Available  
Hydrography.....National Hydrography Dataset, 2001 - 2015  
Contours.....National Elevation Dataset, 2017  
Boundaries.....Multiple sources; see metadata file, 2016 - 2017  
Public Land Survey System.....BLM, 2008  
Wetlands.....FWS National Wetlands Inventory 1979 - 1981



U.S. National Grid  
100,000 - m Square ID  
WU  
Grid Zone Designation  
EW



CONTOUR INTERVAL 10 FEET  
NORTH AMERICAN VERTICAL DATUM OF 1988

This map was produced to conform with the  
National Geospatial Program US Topo Product Standard, 2011.  
A metadata file associated with this product is draft version 0.6.17

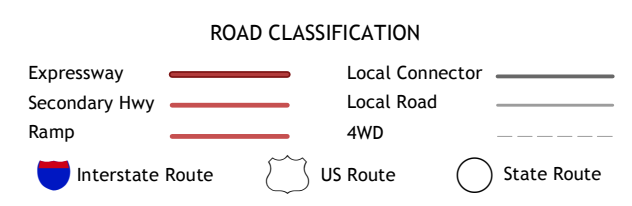


QUADRANGLE LOCATION

1	2	3
4	5	6
7	8	

ADJOINING QUADRANGLES

1 Fort Yukon A-5 NW  
2 Fort Yukon A-5 NE  
3 Fort Yukon A-4 NW  
4 Fort Yukon A-4 SW  
5 Fort Yukon A-4 SE  
6 Circle D-5 NW  
7 Circle D-5 NE  
8 Circle D-4 NW



**FORT YUKON A-5 SE, AK**

2018



NSN 7540-01-6333-3505  
NGA REF. NO. USGS X 2.5 K 3 3 7 4 7 8