
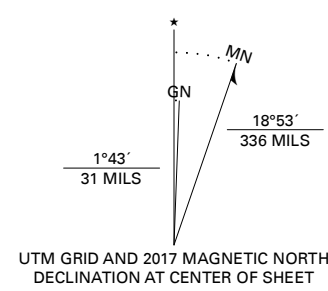


Produced by the United States Geological Survey

North American Datum of 1983 (NAD83)
World Geodetic System of 1984 (WGS84) - Projection and
1 000-meter grid/Universal Transverse Mercator, Zone 6W
This map is not a legal document. Boundaries may be
generalized for this map scale. Private lands within government
reservations may not be shown. Obtain permission before
entering private lands.

Imagery.....SPOT, © May 2009
Roads.....Alaska Dept. of Transportation, Not Available
Names.....GNIS, Not Available
Hydrography.....National Hydrography Dataset, 2001 - 2018
Contours.....National Elevation Dataset, 2017
Boundaries.....Multiple sources; see metadata file 2016 - 2017
Public Land Survey System.....BLM, 2008
Wetlands.....FWS National Wetlands Inventory 1978 - 1982

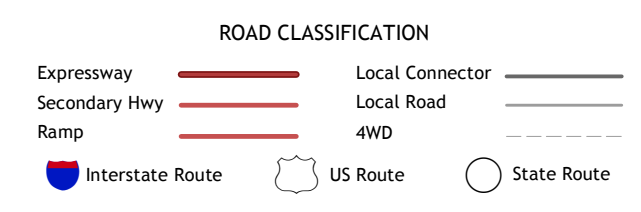


This map was produced to conform with the
National Geospatial Program US Topo Product Standard, 2011.
A metadata file associated with this product is draft version 0.6.17



1	2	3
4	5	6
7	8	

1 Fort Yukon B-3 NW
2 Fort Yukon B-3 NE
3 Fort Yukon B-2 NW
4 Fort Yukon B-3 SW
5 Fort Yukon B-2 SW
6 Fort Yukon A-3 NW
7 Fort Yukon A-3 NE
8 Fort Yukon A-2 NW



FORT YUKON B-3 SE, AK
2018



NSN 7540-01-6343-812
NGA REF NO. USGS X 2.5 K 3.7 4 9 8