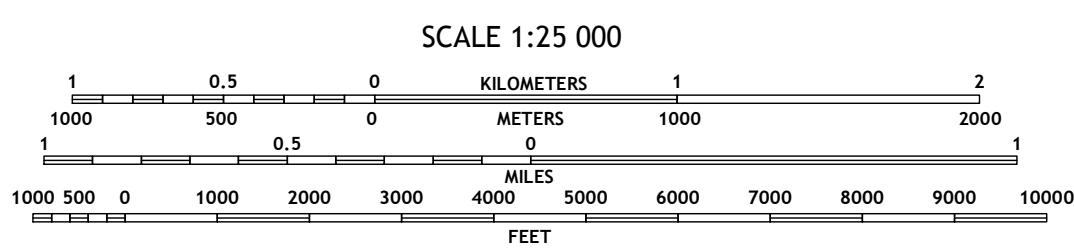

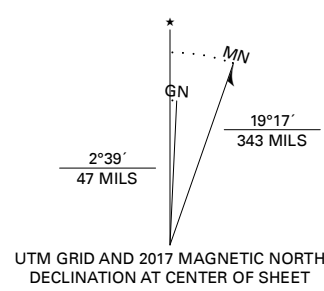




Produced by the United States Geological Survey

North American Datum of 1983 (NAD83)
World Geodetic System of 1984 (WGS84). Projection and
1 000-meter grid/Universal Transverse Mercator, Zone 6N, 7W
This map is not a legal document. Boundaries may be
generalized for this map scale. Private lands within government
reservations may not be shown. Obtain permission before
entering private lands.

Imagery.....SPOT, © May 2009
Roads.....Alaska Dept. of Transportation, Not Available
Names.....GNS, 1981
Hydrography.....National Hydrography Dataset, 2001 - 2018
Contours.....National Elevation Dataset, 2018
Boundaries.....Multiple sources; see metadata file 2016 - 2017
Public Land Survey System.....BLM, 2008
Wetlands.....FWS National Wetlands Inventory 1971 - 1981

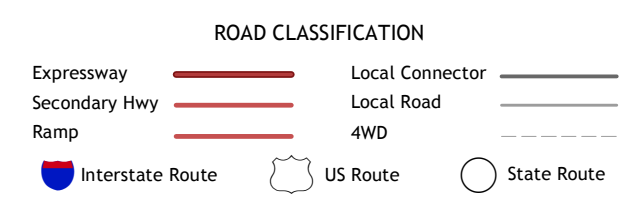


CONTOUR INTERVAL 10 FEET
NORTH AMERICAN VERTICAL DATUM OF 1988
This map was produced to conform with the
National Geospatial Program US Topo Product Standard, 2011.
A metadata file associated with this product is draft version 0.6.17



1	2	3
4	5	6
7	8	

ADJOINING QUADRANGLES
1 Fort Yukon D-1 NW
2 Fort Yukon D-1 NE
3 Black River D-6 NW
4 Fort Yukon D-1 SW
5 Black River D-6 SW
6 Fort Yukon C-1 NW
7 Fort Yukon C-1 NE
8 Black River C-6 NW



FORT YUKON D-1 SE, AK
2018

