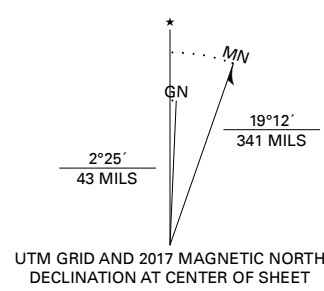


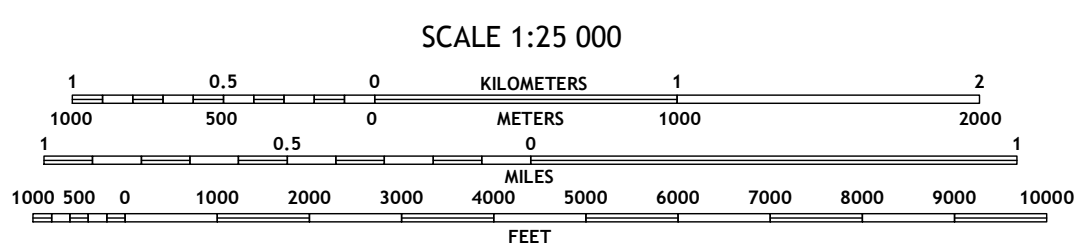
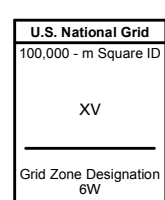
Produced by the United States Geological Survey

North American Datum of 1983 (NAD83)
World Geodetic System of 1984 (WGS84). Projection and
1 000-meter grid/Universal Transverse Mercator, Zone 6W
This map is not a legal document. Boundaries may be
generalized for this map scale. Private lands within government
reservations may not be shown. Obtain permission before
entering private lands.

Imagery.....SPOT, © May 2009
Roads.....Alaska Dept. of Transportation, Not Available
Names.....GNIS, Not Available
Hydrography.....National Hydrography Dataset, 2001 - 2018
Contours.....National Elevation Dataset, 2018
Boundaries.....Multiple sources; see metadata file 2016 - 2017
Public Land Survey System.....BLM, 2008
Wetlands.....FWS National Wetlands Inventory 1971 - 1985



UTM GRID AND 2017 MAGNETIC NORTH
DECLINATION AT CENTER OF SHEET



CONTOUR INTERVAL 10 FEET
NORTH AMERICAN VERTICAL DATUM OF 1988

This map was produced to conform with the
National Geospatial Program US Topo Product Standard, 2011.
A metadata file associated with this product is draft version 0.6.17

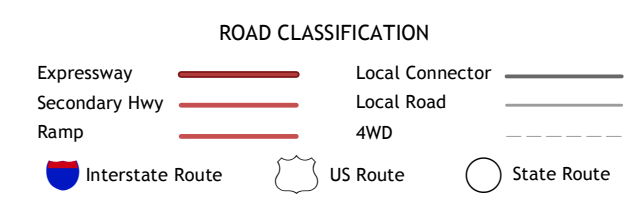


QUADRANGLE LOCATION

1	2	3
4	5	6
7	8	

- 1 Fort Yukon D-2 NE
- 2 Fort Yukon D-1 NW
- 3 Fort Yukon D-1 NE
- 4 Fort Yukon D-2 SE
- 5 Fort Yukon D-1 SE
- 6 Fort Yukon C-2 NE
- 7 Fort Yukon C-1 NW
- 8 Fort Yukon C-1 NE

ADJOINING QUADRANGLES



FORT YUKON D-1 SW, AK

2018



NSN 7540-01-6343-922
NSA REF. NO. USGS X.2.5.K.3.7.5.4.3