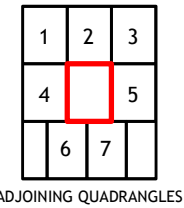
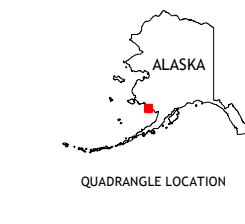
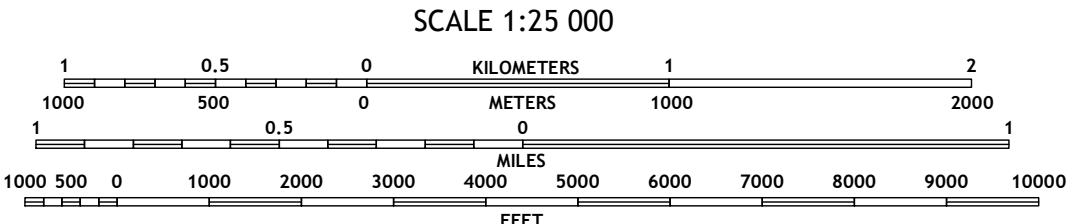
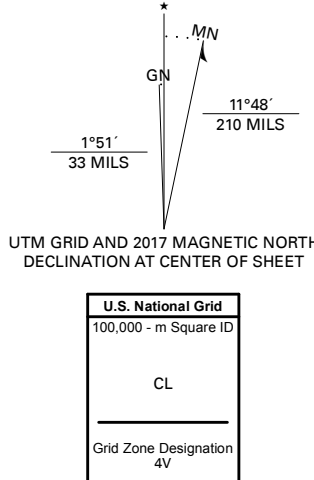


Produced by the United States Geological Survey

North American Datum of 1983 (NAD83)
World Geodetic System of 1984 (WGS84). Projection and
1 000-meter grid/Universal Transverse Mercator, Zone 4V
This map is not a legal document. Boundaries may be
generalized for this map scale. Private lands within government
reservations may not be shown. Obtain permission before
entering private lands.
Imagery.....SPOT, © July 2009
Roads.....Alaska Dept. of Transportation, Not Available
Names.....GNIS, Not Available
Hydrography.....National Hydrography Dataset, 2000 - 2011
Contours.....National Elevation Dataset, 2017
Boundaries.....Multiple sources; see metadata file 2014, 2016
Public Land Survey System.....BLM, 2008 - 2017
Wetlands.....FWS National Wetlands Inventory Not Available



1 Goodnews Bay A-7 NE
2 Goodnews Bay A-6 NW
3 Goodnews Bay A-6 NE
4 Goodnews Bay A-7 SE
5 Goodnews Bay A-6 SE
6 Hagemeister Island D-4 NW
7 Hagemeister Island D-4 NE

