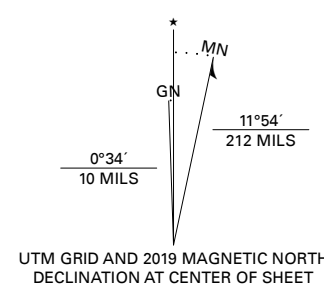


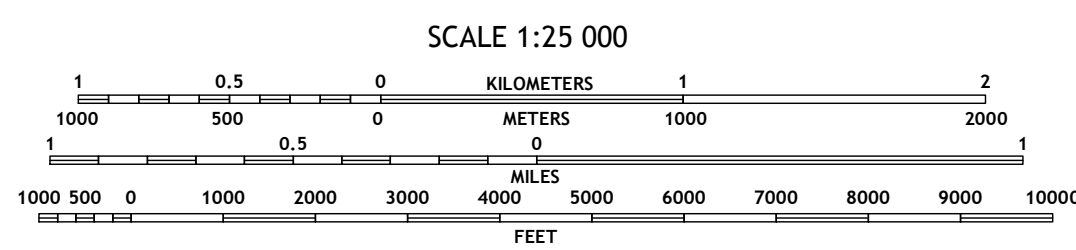

Produced by the United States Geological Survey

North American Datum of 1983 (NAD83)
World Geodetic System of 1984 (WGS84). Projection and
1 000-meter grid/Universal Transverse Mercator, Zone 4V
This map is not a legal document. Boundaries may be
generalized for this map scale. Private lands within government
reservations may not be shown. Obtain permission before
entering private lands.

Imagery.....SPOT, © September 2010 - July 2016
Roads.....Alaska Dept. of Transportation, Not Available
Names.....GNS, 1981 - 2009
Hydrography.....National Hydrography Dataset, 2000 - 2015
Contours.....National Elevation Dataset, 2019
Boundaries.....Multiple SOURCES; see metadata file 2018
Public Land Survey System.....BLM, 2008
Wetlands.....FWS National Wetlands Inventory Not Available



UTM GRID AND 2019 MAGNETIC NORTH
DECLINATION AT CENTER OF SHEET



SCALE 1:25 000

CONTOUR INTERVAL 80 FEET
NORTH AMERICAN VERTICAL DATUM OF 1988

This map was produced to conform with the
National Geospatial Program US Topo Product Standard, 2011.
A metadata file associated with this product is draft version 0.6.17



QUADRANGLE LOCATION

1	2	3
4	5	6
7	8	

- 1 Goodnews Bay D-1 SE
- 2 Goodnews Bay D-2 SW
- 3 Goodnews Bay D-2 SE
- 4 Goodnews Bay C-3 NE
- 5 Goodnews Bay C-2 NE
- 6 Goodnews Bay C-3 SE
- 7 Goodnews Bay C-2 SW
- 8 Goodnews Bay C-2 SE

ROAD CLASSIFICATION	
	Expressway
	Secondary Hwy
	Ramp
	Local Connector
	Local Road
	4WD
	US Route
	State Route

GOODNEWS BAY C-2 NW, AK

2019



NSN 7540-01-000-0000
NSA REF. NO. U.S.G.S. 2 5 4 2 0 9 7