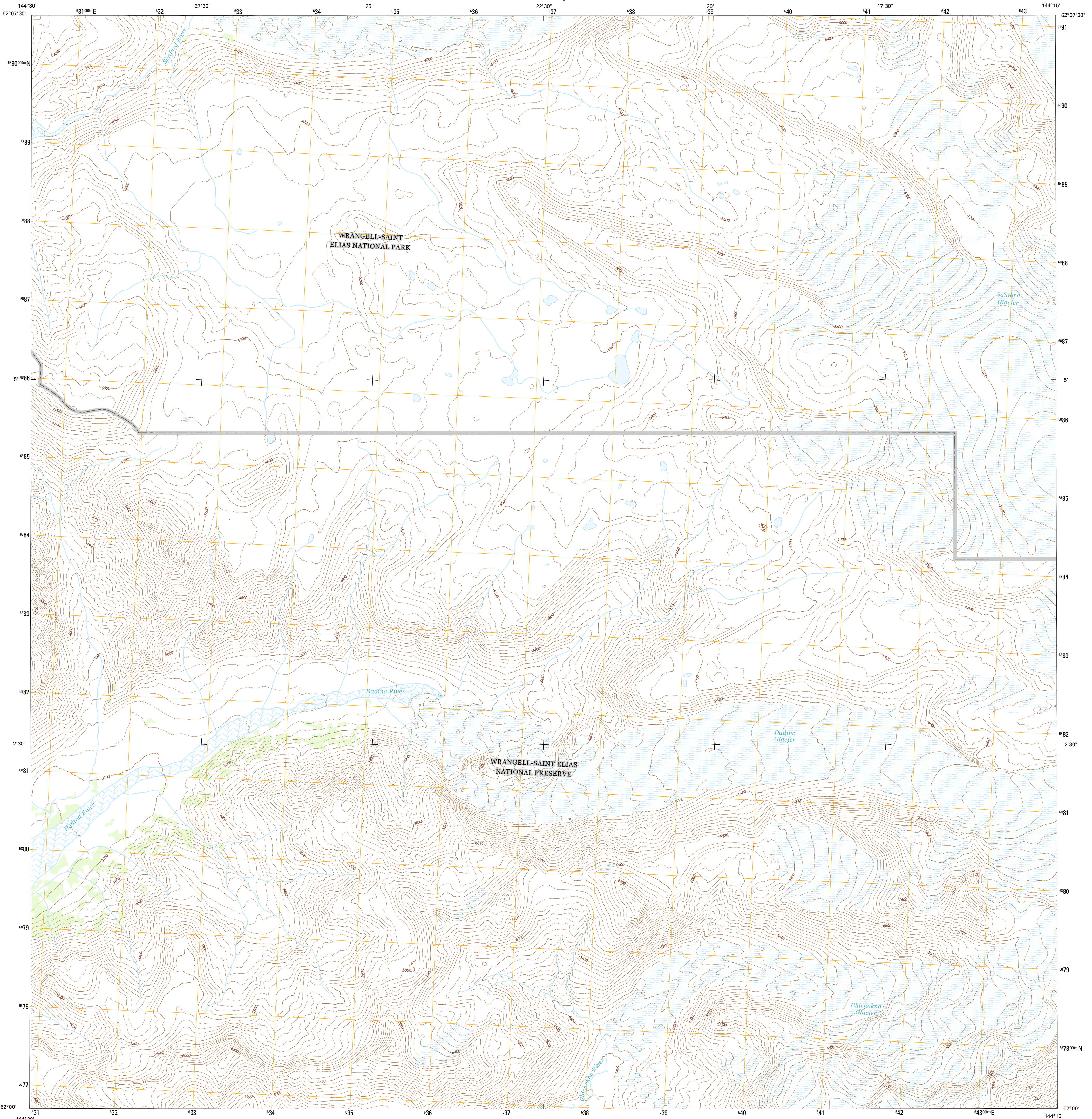




U.S. DEPARTMENT OF THE INTERIOR  
U.S. GEOLOGICAL SURVEY

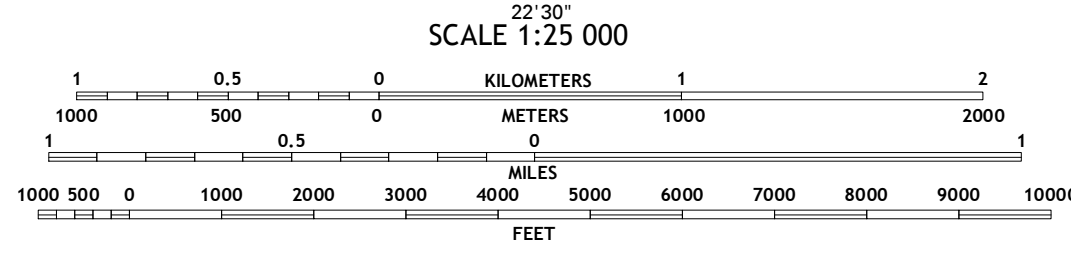
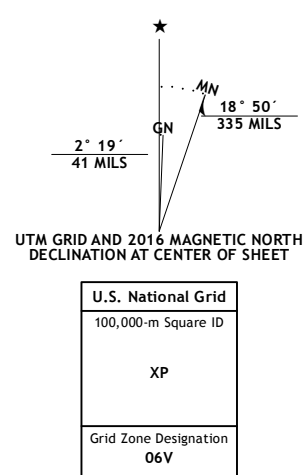


GULKANA A-1 SW QUADRANGLE  
ALASKA  
7.5-MINUTE SERIES



Produced by the United States Geological Survey  
North American Datum of 1983 (NAD83)  
Roads..... Alaska Dept. of Transportation, 2014  
Names..... GNIS, 2016  
Hydrography..... National Hydrography Dataset, 2012  
Contours..... Not Available  
Boundaries..... Multiple sources; see metadata file, 1950 - 2016  
Public Land Survey System..... BLM, 2006 - 2008  
Wetlands..... FWS National Wetlands Inventory 1977 - 2014

This map is not a legal document. Boundaries may be generalized for this map scale. Private lands within government reservations may not be shown. Obtain permission before entering private lands.



CONTOURS NOT PRESENT BECAUSE AVAILABLE ELEVATION DATA DO NOT MEET ACCURACY REQUIREMENTS

This map was produced to conform with the National Geospatial Program US Topo Product Standard, 2011. A metadata file associated with this product is draft version 0.6.18

1	2	3
4	5	6
7	8	9

ADJOINING QUADRANGLES



ROAD CLASSIFICATION

Expressway	Local Connector
Secondary Hwy	Local Road
Ramp	4WD
Interstate Route	US Route
	State Route

GULKANA A-1 SW, AK  
2016

