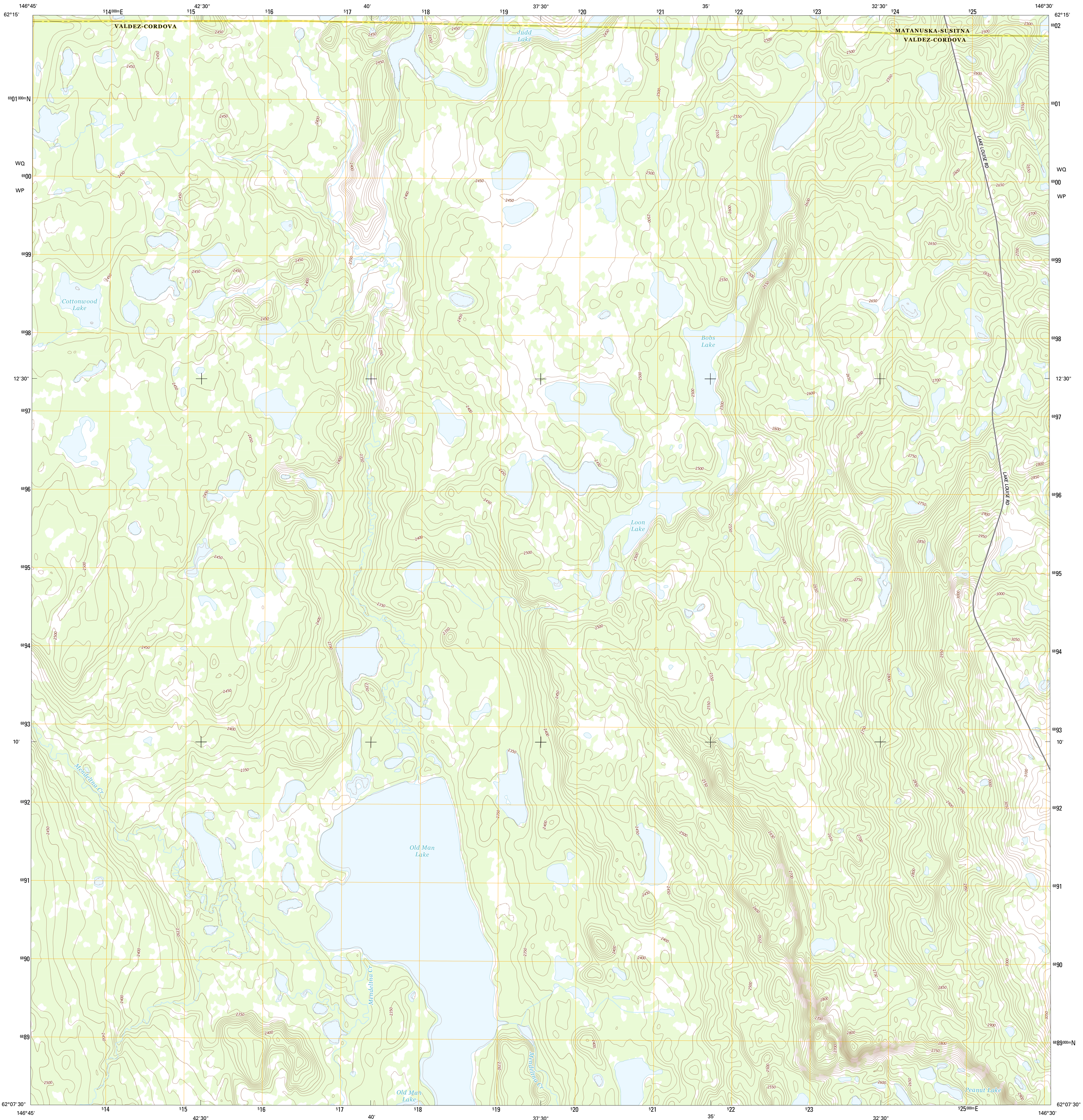




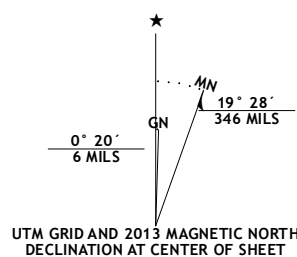
U.S. DEPARTMENT OF THE INTERIOR
U. S. GEOLOGICAL SURVEY



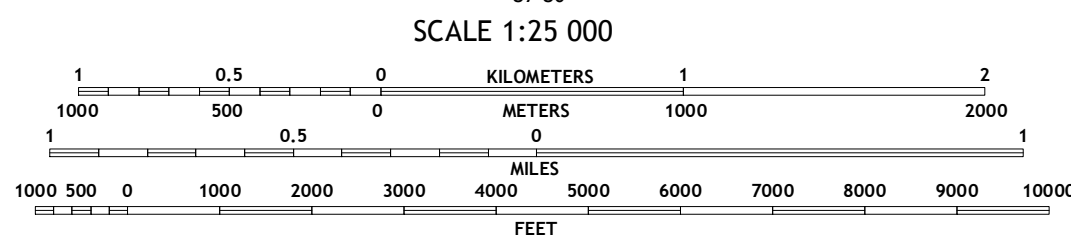
GULKANA A-6 NE QUADRANGLE
ALASKA
7.5-MINUTE SERIES



Produced by the United States Geological Survey
North American Datum of 1983 (NAD83)
World Geodetic System of 1984 (WGS84). Projection and
1 000-meter grid: Universal Transverse Mercator, Zone 06V



U.S. National Grid	
100,000-m Square ID	WP
Grid Zone Designation	06V



CONTOUR INTERVAL: 10 FEET
NORTH AMERICAN VERTICAL DATUM OF 1988
CONTOURS MAY NOT MEET NATIONAL MAP ACCURACY STANDARDS
This map was produced to conform with the
National Geospatial Program US Topo Product Standard, 2011.
A metadata file associated with this product is draft version 0.6.10



QUADRANGLE LOCATION

ROAD CLASSIFICATION	
Expressway	Local Connector
Secondary Hwy	Local Road
Ramp	4WD
Interstate Route	US Route
	State Route

1	2	3
4	5	
6	7	8

ADJOINING QUADRANGLES

- 1 Gulkana (B-6) SW
- 2 Gulkana (B-6) SE
- 3 Gulkana (B-5) SW
- 4 Gulkana (A-6) NW
- 5 Gulkana (A-5) NW
- 6 Gulkana (A-6) SW
- 7 Gulkana (A-6) SE
- 8 Gulkana (A-5) SW

GULKANA A-6 NE, AK
2013

