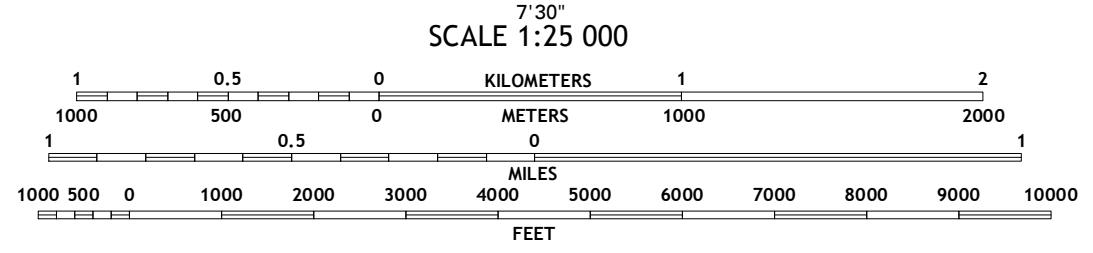
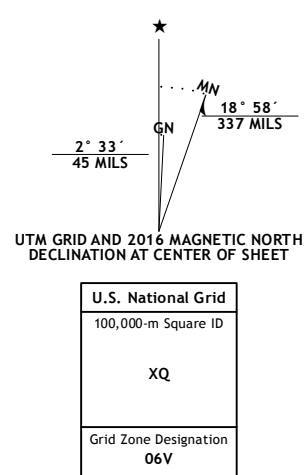


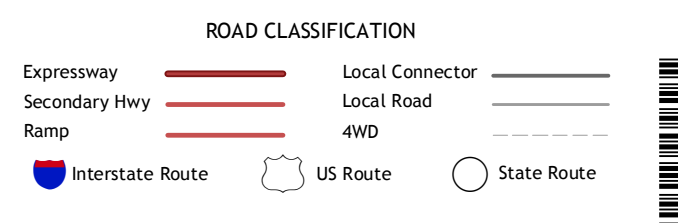
Produced by the United States Geological Survey North American Datum of 1983 (NAD83) World Geodetic System of 1984 (WGS84) 1 000-meter grid; Universal Transverse Mercator, Zone 06V 10 000-foot ticks; Alaska Coordinate System of 1983 (zone 3)

This map is not a legal document. Boundaries may be generalized for this map scale. Private lands within government reservations may not be shown. Obtain permission before entering private lands.

Imagery.....SPOT, 2009 - 2015
Roads.....Alaska Dept. of Transportation, 2014
Names.....GNIS, 2016
Hydrography.....National Hydrography Dataset, 2013
Contours.....National Elevation Dataset, 2012
Boundaries.....Multiple sources; see metadata file, 1950 - 2016
Public Land Survey System.....BLM, 2006 - 2008
Wetlands.....FWS National Wetlands Inventory 1977 - 2014



CONTOUR INTERVAL 120 FEET NORTH AMERICAN VERTICAL DATUM OF 1988
This map was produced to conform with the National Geospatial Program US Topo Product Standard, 2011. A metadata file associated with this product is draft version 0.6.18



ADJOINING QUADRANGLES

1	2	3
4	5	6
7	8	9

1 Gulkana (B-1) NW
2 Gulkana (B-1) NE
3 Nabesna (B-6) NW
4 Gulkana (B-1) SW
5 Nabesna (B-6) SW
6 Gulkana (A-1) NW
7 Gulkana (A-1) NE
8 Nabesna (A-6) NW

