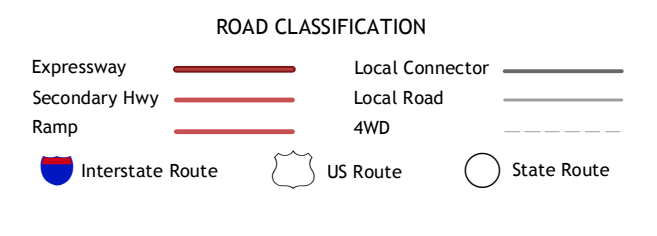
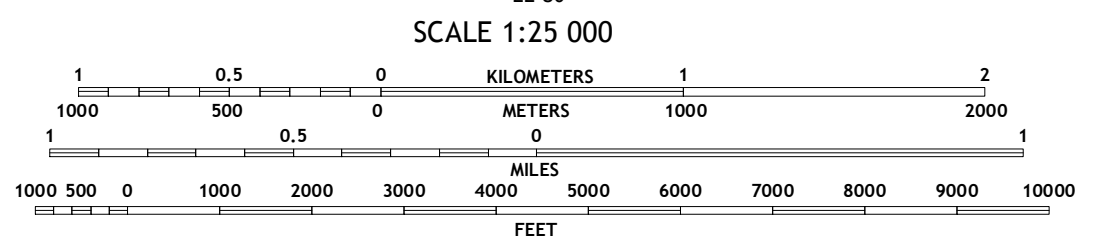
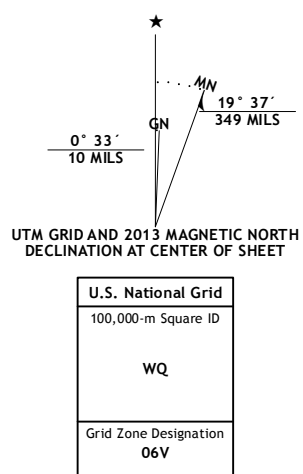


Produced by the United States Geological Survey  
North American Datum of 1983 (NAD83)  
World Geodetic System of 1984 (WGS84). Projection and  
1 000-meter grid: Universal Transverse Mercator, Zone 06V

Imagery.....SPOT, ©2010  
Roads.....©2006-2013 TomTom  
Names.....GNIS, 2013  
Hydrography.....National Hydrography Dataset, 2010  
Contours.....National Elevation Dataset, 2012  
Boundaries.....Census, IBWC, IBC, USGS, 1972 - 2012  
Public Land Survey System.....BLM, 2006 - 2008



CONTOUR INTERVAL 10 FEET  
NORTH AMERICAN VERTICAL DATUM OF 1988  
CONTOURS MAY NOT MEET NATIONAL MAP ACCURACY STANDARDS  
This map was produced to conform with the  
National Geospatial Program US Topo Product Standard, 2011.  
A metadata file associated with this product is draft version 0.6.10

1	2	3	1 Gulkana (C-6) SE
			2 Gulkana (C-5) SW
			3 Gulkana (C-5) SE
4		5	4 Gulkana (B-6) NE
			5 Gulkana (B-5) NE
			6 Gulkana (B-6) SE
6	7	8	7 Gulkana (B-5) SW
			8 Gulkana (B-5) SE

ADJACENT QUADRANGLES

**GULKANA B-5 NW, AK**  
2013

