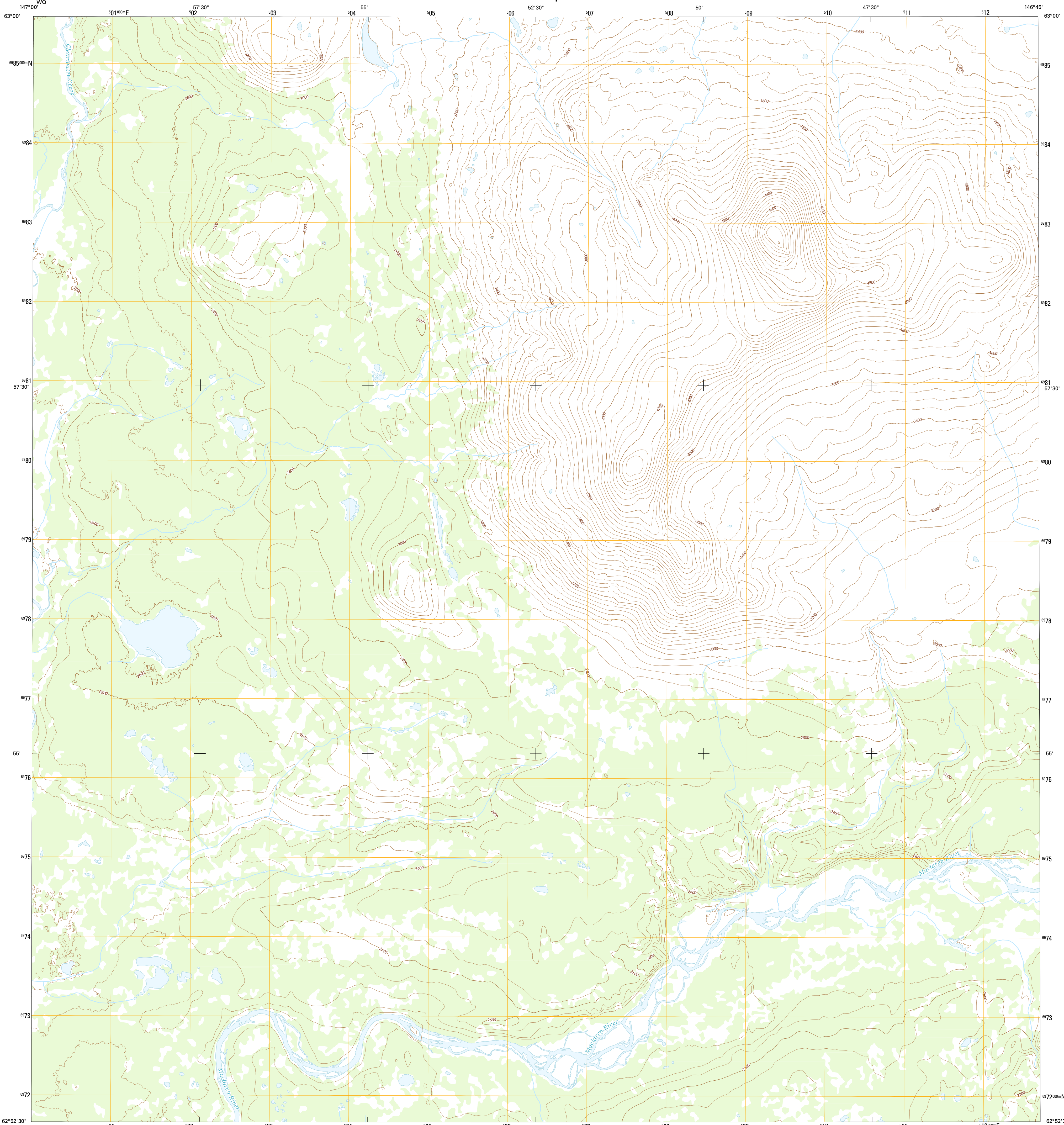




U.S. DEPARTMENT OF THE INTERIOR  
U.S. GEOLOGICAL SURVEY



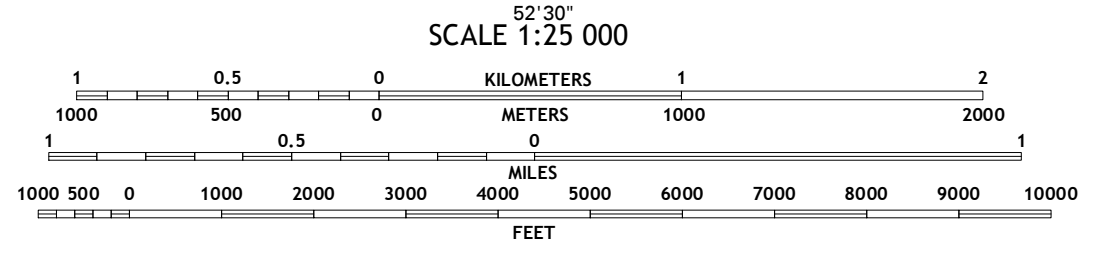
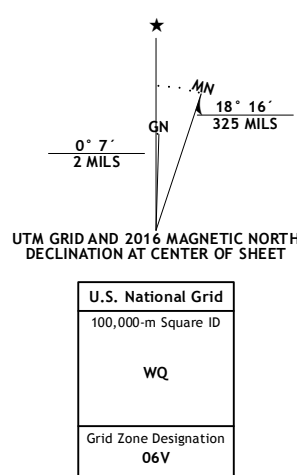
GULKANA D-6 NW QUADRANGLE  
ALASKA-MATANUSKA-SUSITNA BOROUGH  
7.5-MINUTE SERIES



Produced by the United States Geological Survey  
North American Datum of 1983 (NAD83)  
World Geodetic System of 1984 (WGS84). Projection and  
1 000-meter grid: Universal Transverse Mercator, Zone 06V  
10 000-foot ticks: Alaska Coordinate System of 1983 (zone 4)

This map is not a legal document. Boundaries may be  
generalized for this map scale. Private lands within government  
reservations may not be shown. Obtain permission before  
entering private lands.

Image: SPOT, 2009 - 2015  
Roads: Alaska Dept. of Transportation, 2014  
Names: GNIS, 2016  
Hydrography: National Hydrography Dataset, 2013  
Contours: National Elevation Dataset, 2012  
Boundaries: Multiple sources; see metadata file, 1990 - 2016  
Public Land Survey System: BLM, 2006 - 2008  
Wetlands: FWS National Wetlands Inventory 1977 - 2014



QUADRANGLE LOCATION

ROAD CLASSIFICATION

Expressway	Local Connector
Secondary Hwy	Local Road
Ramp	4WD
Interstate Route	US Route
	State Route

1	2	3	1 Healy (A-1) SE
			2 Mount Hayes (A-6) SW
			3 Mount Hayes (A-6) SE
4	5	4 Talkeetna Mountains (D-1) NE	
			5 Gulkana (D-6) NE
			6 Talkeetna Mountains (D-1) SE
6	7	8	7 Gulkana (D-6) SW
			8 Gulkana (D-6) SE

ADJOINING QUADRANGLES

CONTOUR INTERVAL 40 FEET  
NORTH AMERICAN VERTICAL DATUM OF 1988

This map was produced to conform with the  
National Geospatial Program US Topo Product Standard, 2011.  
A metadata file associated with this product is draft version 0.6.18

GULKANA D-6 NW, AK  
2016



NSN 7 6 4 4 1 6 3 4 1 6 7  
NGA REF. NO. USGS X 2 5 K 3 3 4 8 6