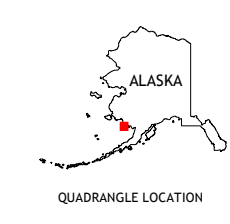
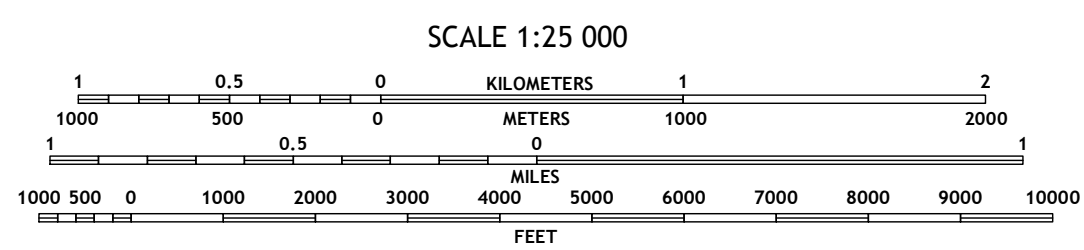
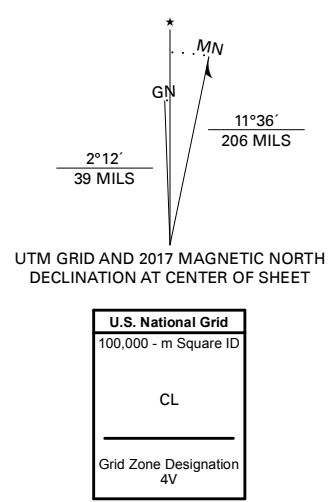


Produced by the United States Geological Survey

North American Datum of 1983 (NAD83)
World Geodetic System of 1984 (WGS84). Projection and
1 000-meter grid/Universal Transverse Mercator, Zone 4V
This map is not a legal document. Boundaries may be
generalized for this map scale. Private lands within government
reservations may not be shown. Obtain permission before
entering private lands.
Imagery.....SPOT, © July 2009 - September 2011
Roads.....Alaska Dept. of Transportation, Not Available
Names.....GNS, 1981 - 2015
Hydrography.....National Hydrography Dataset, 2000 - 2018
Contours.....National Elevation Dataset, 2017
Boundaries.....Multiple sources; see metadata file 2016 - 2017
Public Land Survey System.....BLM, 2008
Wetlands.....FWS National Wetlands Inventory 1980 - 1984



ROAD CLASSIFICATION

Expressway	Local Connector
Secondary Hwy	Local Road
Ramp	4WD
Interstate Route	US Route
State Route	

ADJOINING QUADRANGLES

1	2	3
4	5	6
7		

- 1 Hagemeister Island D-6 SE
- 2 Hagemeister Island D-5 SW
- 3 Hagemeister Island D-5 SE
- 4 Hagemeister Island C-6 NE
- 5 Hagemeister Island C-5 NE
- 6 Hagemeister Island C-6 SE
- 7 Hagemeister Island C-5 SW



NSN 7 16 4 3 0 1 6 3 4 2 1 9 5
NSA REF. NO. USGSX25K342195