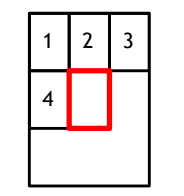
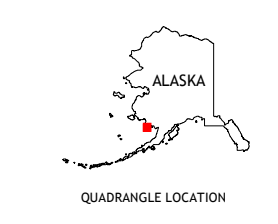
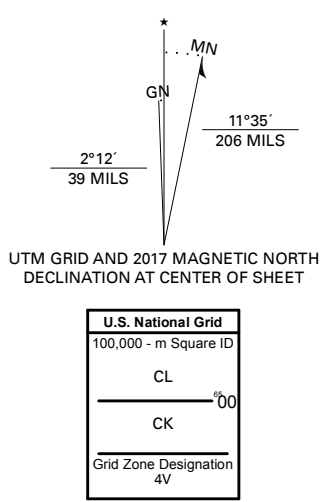
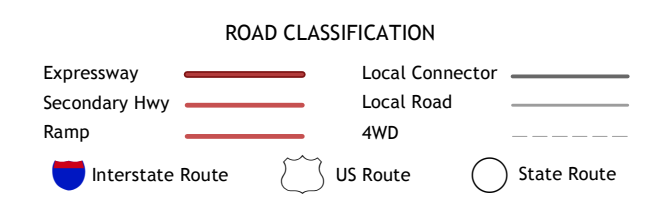


Produced by the United States Geological Survey
North American Datum of 1983 (NAD83)
World Geodetic System of 1984 (WGS84). Projection and
1 000-meter grid/Universal Transverse Mercator, Zone 4V
This map is not a legal document. Boundaries may be
generalized for this map scale. Private lands within government
reservations may not be shown. Obtain permission before
entering private lands.

Imagery.....SPOT, © July 2009 - September 2011
Roads.....Alaska Dept. of Transportation, Not Available
Names.....GNIS, 1981
Hydrography.....National Hydrography Dataset, 2000 - 2018
Contours.....National Elevation Dataset, 2017
Boundaries.....Multiple sources; see metadata file 2016 - 2017
Public Land Survey System.....BLM, 2008
Wetlands.....FWS National Wetlands Inventory 1980 - 1984



1 Hagemeister Island C-6 NE
2 Hagemeister Island C-5 NW
3 Hagemeister Island C-5 NE
4 Hagemeister Island C-6 SE



CONTOUR INTERVAL 20 FEET
NORTH AMERICAN VERTICAL DATUM OF 1988
This map was produced to conform with the
National Geospatial Program US Topo Product Standard, 2011.
A metadata file associated with this product is draft version 0.6.17

