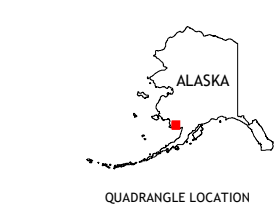
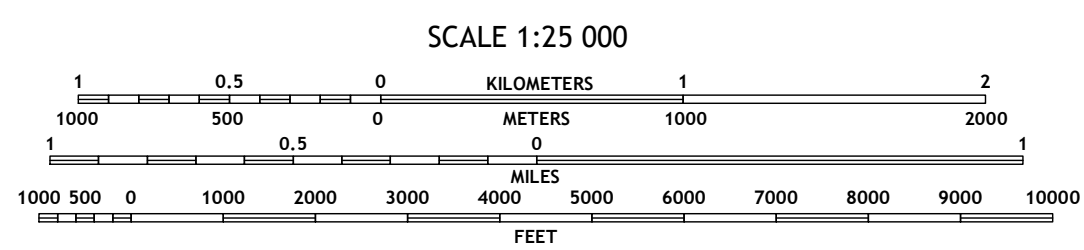
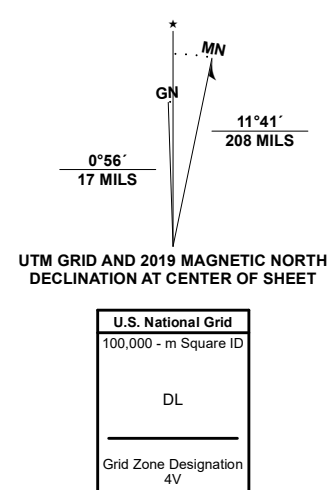


Produced by the United States Geological Survey
 North American Datum of 1983 (NAD83)
 World Geodetic System of 1984 (WGS84). Projection and
 1 000-meter grid/Universal Transverse Mercator, Zone 4V
 This map is not a legal document. Boundaries may be
 generalized for this map scale. Private lands within government
 reservations may not be shown. Obtain permission before
 entering private lands.

Imagery.....SPOT, © July 2009
 Roads.....Alaska Dept. of Transportation, Not Available
 Names.....GNS, 1981
 Hydrography.....National Hydrography Dataset, 1899 - 2018
 Contours.....National Elevation Dataset, 2018
 Boundaries.....Multiple sources: see metadata file 2018 - 2019
 Public Land Survey System.....BLM, 2008
 Wetlands.....FWS National Wetlands Inventory 1980 - 1984



QUADRANGLE LOCATION

1	2
3	4
5	6
7	

- 1 Goodnews Bay A-4 SE
- 2 Goodnews Bay A-3 SW
- 3 Hagemeister Island D-1 NW
- 4 Nushagak Bay D-6 NW
- 5 Hagemeister Island D-1 SE
- 6 Hagemeister Island D-1 SW
- 7 Nushagak Bay D-6 SW

- ROAD CLASSIFICATION**
- Expressway
 - Secondary Hwy
 - Ramp
 - Local Connector
 - Local Road
 - 4WD
 - US Route
 - State Route

SCALE 1:25 000
 CONTOUR INTERVAL 10 FEET
 NORTH AMERICAN VERTICAL DATUM OF 1988
 This map was produced to conform with the
 National Geospatial Program US Topo Product Standard, 2011.
 A metadata file associated with this product is draft version 0.6.17



NSN 7540-01-6-334-2280
 NSA REF NO. USGSX25K342209