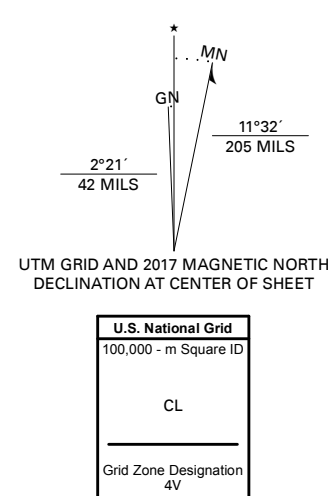
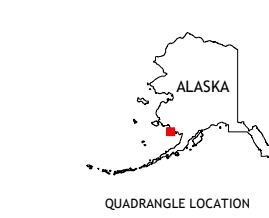


**Produced by the United States Geological Survey**  
 North American Datum of 1983 (NAD83)  
 World Geodetic System of 1984 (WGS84) - Projection and  
 1 000-meter grid/Universal Transverse Mercator, Zone 4V  
 This map is not a legal document. Boundaries may be  
 generalized for this map scale. Private lands within government  
 reservations may not be shown. Obtain permission before  
 entering private lands.  
 Imagery.....SPOT, © July 2009 - September 2011  
 Roads.....Alaska Dept. of Transportation, Not Available  
 Names.....GNIS, Not Available  
 Hydrography.....National Hydrography Dataset, 2003 - 2018  
 Contours.....National Elevation Dataset, 2017  
 Boundaries.....Multiple sources: see metadata file 2016 - 2017  
 Public Land Survey System.....BLM, 2008  
 Wetlands.....FWS National Wetlands Inventory 1980 - 1984



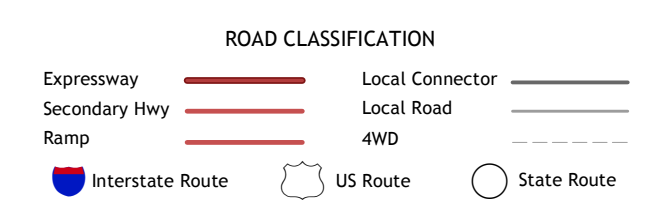
CONTOUR INTERVAL 10 FEET  
 NORTH AMERICAN VERTICAL DATUM OF 1988  
 This map was produced to conform with the  
 National Geospatial Program US Topo Product Standard, 2011.  
 A metadata file associated with this product is draft version 0.6.17



ADJOINING QUADRANGLES

1	2	3
4	5	6
7	8	

- 1 Hagemeister Island D-6 NW
- 2 Hagemeister Island D-6 NE
- 3 Hagemeister Island D-5 NW
- 4 Hagemeister Island D-5 SW
- 5 Hagemeister Island D-5 SW
- 6 Hagemeister Island C-6 NW
- 7 Hagemeister Island C-6 NE
- 8 Hagemeister Island C-5 NW



**HAGEMEISTER ISLAND D-6 SE, AK**  
2018

