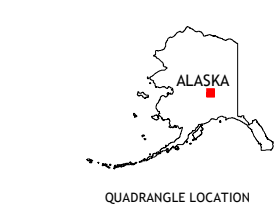
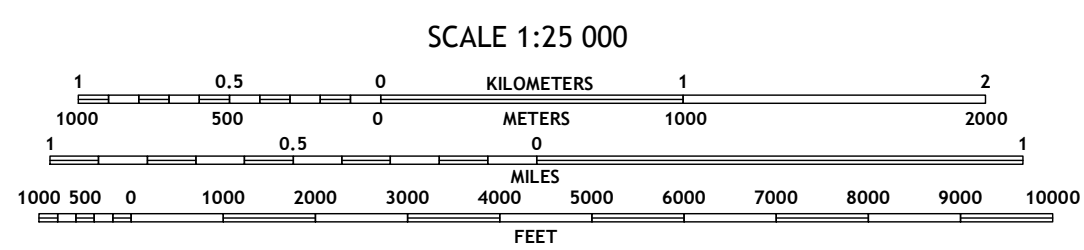
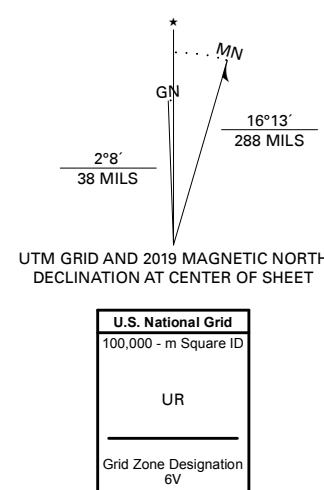


Produced by the United States Geological Survey

North American Datum of 1983 (NAD83) World Geodetic System of 1984 (WGS84) Projection and 1 000-meter grid/Universal Transverse Mercator, Zone 6V This map is not a legal document. Boundaries may be generalized for this map scale. Private lands within government reservations may not be shown. Obtain permission before entering private lands.

Imagery.....SPOT, © July 2009
Roads.....Alaska Dept. of Transportation, 2016
Names.....GNIS, 2017
Hydrography.....National Hydrography Dataset, 2001 - 2013
Contours.....National Elevation Dataset, 2012
Boundaries.....Multiple sources; see metadata file, 2016
Public Land Survey System.....BLM, 2008
Wetlands.....FWS National Wetlands Inventory 1981 - 1982



QUADRANGLE LOCATION

ADJOINING QUADRANGLES

1	2	3
4	5	6
7	8	

- 1 Healy D-6 SE
- 2 Healy D-5 SW
- 3 Healy D-5 SE
- 4 Healy C-6 NE
- 5 Healy C-5 NE
- 6 Healy C-6 SE
- 7 Healy C-5 SW
- 8 Healy C-5 SE

ROAD CLASSIFICATION

Expressway	Local Connector
Secondary Hwy	Local Road
Ramp	4WD
Interstate Route	US Route
	State Route

