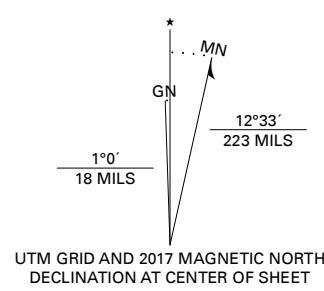


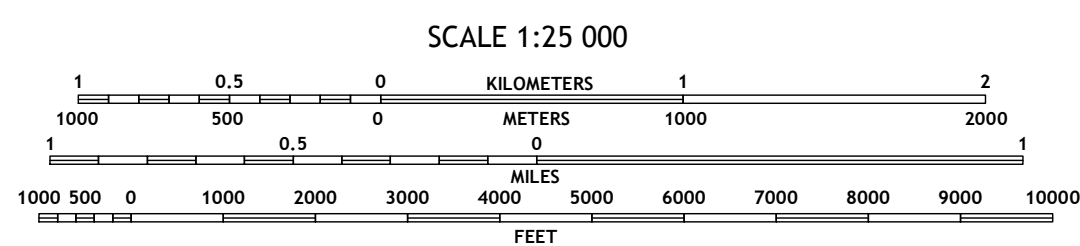

**Produced by the United States Geological Survey**

North American Datum of 1983 (NAD83)  
World Geodetic System of 1984 (WGS84). Projection and  
1 000-meter grid/Universal Transverse Mercator, Zone 4V  
This map is not a legal document. Boundaries may be  
generalized for this map scale. Private lands within government  
reservations may not be shown. Obtain permission before  
entering private lands.

Imagery.....SPOT, © July 2009 - June 2013  
Roads.....Alaska Dept. of Transportation, 2017  
Names.....GNS, 1981 - 2017  
Hydrography.....National Hydrography Dataset, 2000 - 2017  
Contours.....National Elevation Dataset, 2014 - 2017  
Boundaries.....Multiple sources; see metadata file 2014 - 2016  
Public Land Survey System.....BLM, 2008  
Wetlands.....FWS National Wetlands Inventory Not Available



UTM GRID AND 2017 MAGNETIC NORTH  
DECLINATION AT CENTER OF SHEET



CONTOUR INTERVAL 10 FEET  
NORTH AMERICAN VERTICAL DATUM OF 1988

This map was produced to conform with the  
National Geospatial Program US Topo Product Standard, 2011.  
A metadata file associated with this product is draft version 0.6.17



QUADRANGLE LOCATION

1	2	3
4	5	6
7	8	

1 Holy Cross D-3 SW  
2 Holy Cross D-3 SE  
3 Holy Cross D-2 SW  
4 Holy Cross C-3 NW  
5 Holy Cross C-2 NW  
6 Holy Cross C-3 SW  
7 Holy Cross C-3 SE  
8 Holy Cross C-2 SW

**ROAD CLASSIFICATION**

	Expressway		Local Connector
	Secondary Hwy		Local Road
	Ramp		4WD
	Interstate Route		US Route
			State Route

**HOLY CROSS C-3 NE, AK**

2017



NSN 7560-01-834-4694  
NGA REF. NO. USGS X.2.5.K.3.4.4.6.9.4