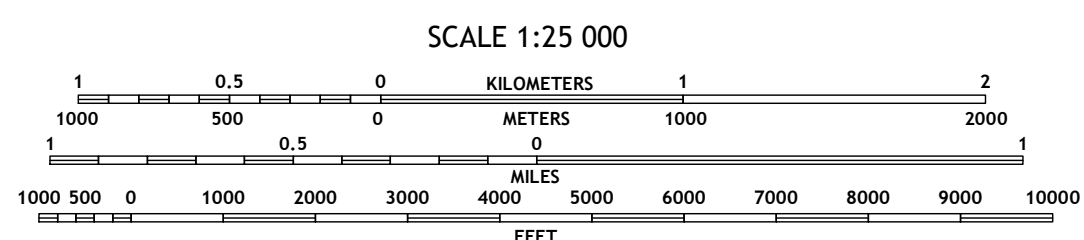
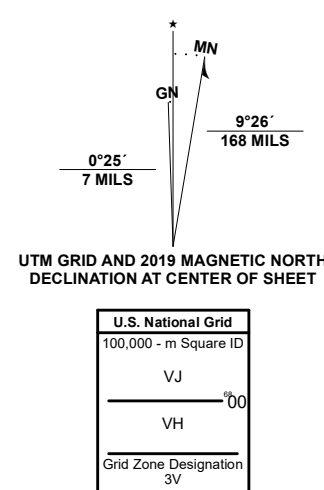


Produced by the United States Geological Survey

North American Datum of 1983 (NAD83)
World Geodetic System of 1984 (WGS84). Projection and
1 000-meter grid/Universal Transverse Mercator, Zone 3V
This map is not a legal document. Boundaries may be
generalized for this map scale. Private lands within government
reservations may not be shown. Obtain permission before
entering private lands.

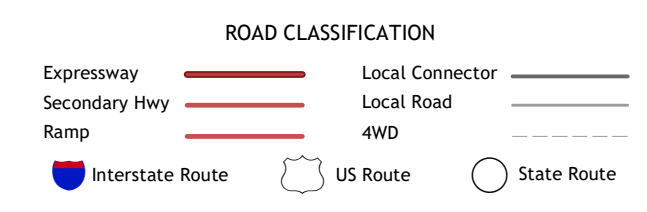
Imagery.....SPOT, © July 2016
Roads.....Alaska Dept. of Transportation, Not Available
Names.....GNS, Not Available
Hydrography.....National Hydrography Dataset, 2002 - 2018
Contours.....National Elevation Dataset, 2017
Boundaries.....Multiple sources; see metadata file 2018 - 2019
Public Land Survey System.....BLM, 2008
Wetlands.....FWS National Wetlands Inventory 1980 - 2006



QUADRANGLE LOCATION

1	2	3
4	5	6
7	8	

- 1 Hooper Bay B-2 NW
- 2 Hooper Bay B-2 NE
- 3 Hooper Bay B-1 NW
- 4 Hooper Bay B-1 NE
- 5 Hooper Bay B-1 SW
- 6 Hooper Bay A-2 NW
- 7 Hooper Bay A-2 NE
- 8 Hooper Bay A-1 NW



SCALE 1:25 000
CONTOUR INTERVAL 10 FEET
NORTH AMERICAN DATUM OF 1983
This map was produced to conform with the
National Geospatial Program US Topo Product Standard, 2011.
A metadata file associated with this product is draft version 0.6.17

