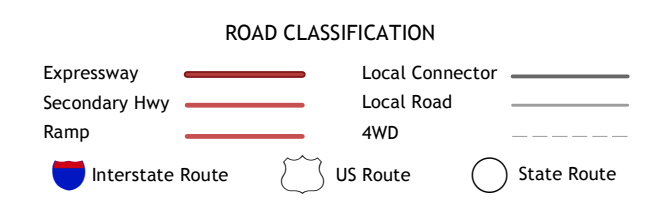
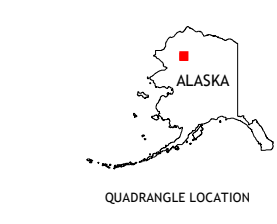
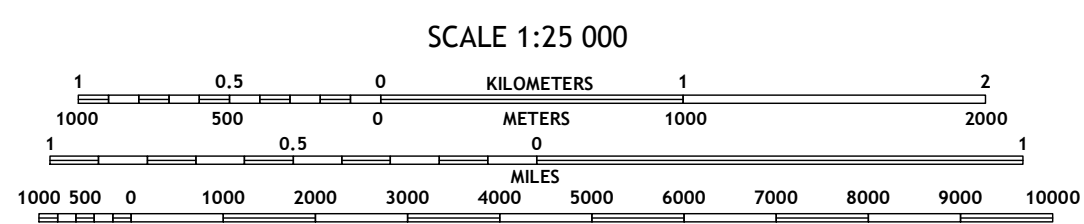
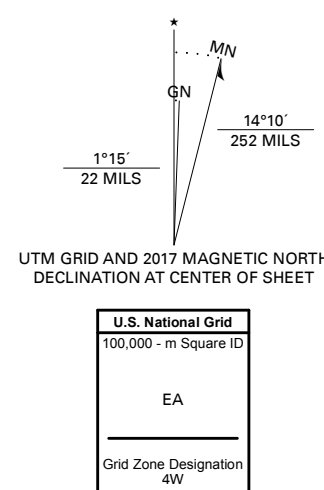


Produced by the United States Geological Survey  
North American Datum of 1983 (NAD83)  
World Geodetic System of 1984 (WGS84). Projection and 1 000-meter grid/Universal Transverse Mercator, Zone 4W  
This map is not a legal document. Boundaries may be generalized for this map scale. Private lands within government reservations may not be shown. Obtain permission before entering private lands.



ADJOINING QUADRANGLES

1	2	3
4	5	6
7	8	

1 Howard Pass B-4 NE  
2 Howard Pass B-3 NW  
3 Howard Pass B-3 NE  
4 Howard Pass B-4 SE  
5 Howard Pass B-3 SE  
6 Howard Pass A-4 NE  
7 Howard Pass A-3 NW  
8 Howard Pass A-3 NE

