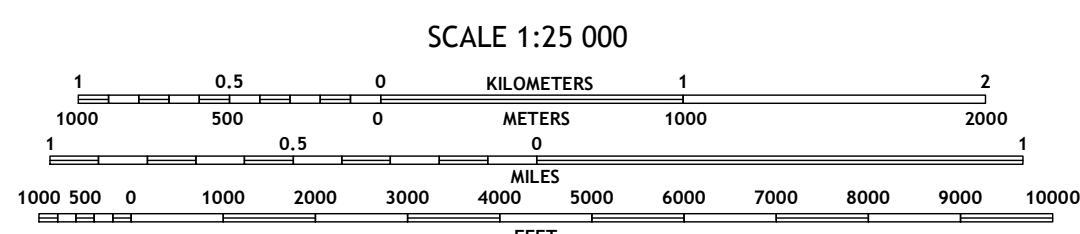

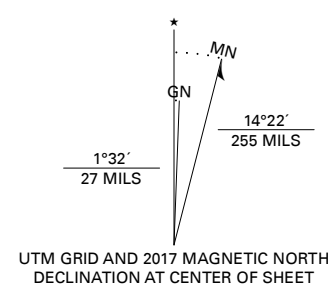




Produced by the United States Geological Survey

North American Datum of 1983 (NAD83) North American Datum of 1983 (NAD83) World Geodetic System of 1984 (WGS84) Projection and 1 000-meter grid/Universal Transverse Mercator, Zone 4W This map is not a legal document. Boundaries may be generalized for this map scale. Private lands within government reservations may not be shown. Obtain permission before entering private lands.

Imagery.....SPOT, © June 2012 Roads.....Alaska Dept. of Transportation, Not Available Names.....GNIS, Not Available Hydrography.....National Hydrography Dataset, 2001 - 2016 Contours.....National Elevation Dataset, 2001 Boundaries.....Multiple sources; see metadata file 2014 - 2016 Public Land Survey System.....BLM, 2008 - 2017 Wetlands.....FWS National Wetlands Inventory Not Available



CONTOUR INTERVAL 10 FEET NORTH AMERICAN VERTICAL DATUM OF 1988

This map was produced to conform with the National Geospatial Program US Topo Product Standard, 2011. A metadata file associated with this product is draft version 0.6.17



QUADRANGLE LOCATION

ADJOINING QUADRANGLES grid with 8 cells, cell 5 is highlighted in red.

- 1 Lookout Ridge A-3 SW 2 Lookout Ridge A-3 SE 3 Lookout Ridge A-2 SW 4 Howard Pass D-3 NW 5 Howard Pass D-2 NW 6 Howard Pass D-3 SW 7 Howard Pass D-3 SE 8 Howard Pass D-2 SW

ROAD CLASSIFICATION legend table with symbols for Expressway, Secondary Hwy, Ramp, Interstate Route, Local Connector, Local Road, 4WD, US Route, and State Route.

