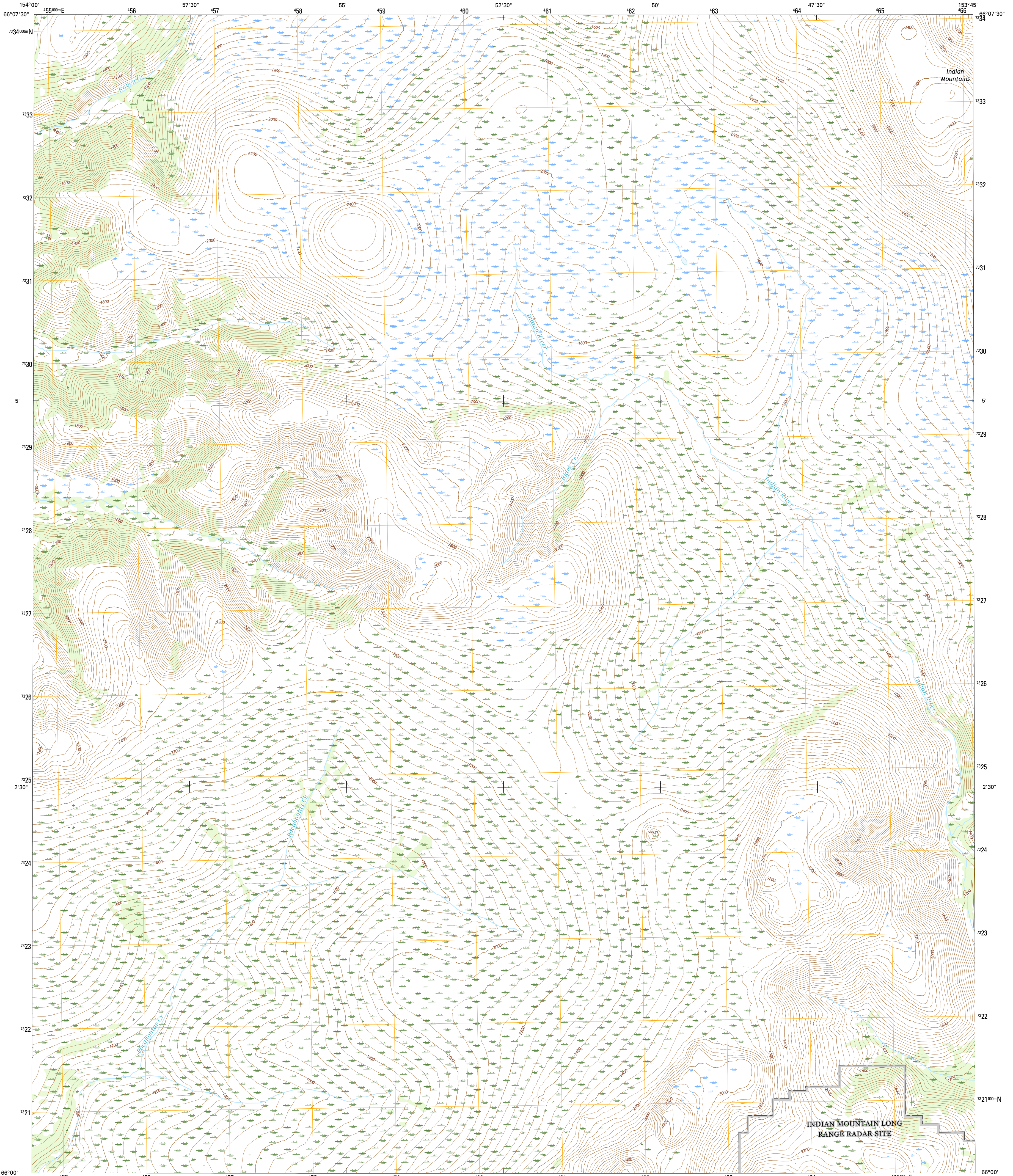




U.S. DEPARTMENT OF THE INTERIOR  
U.S. GEOLOGICAL SURVEY



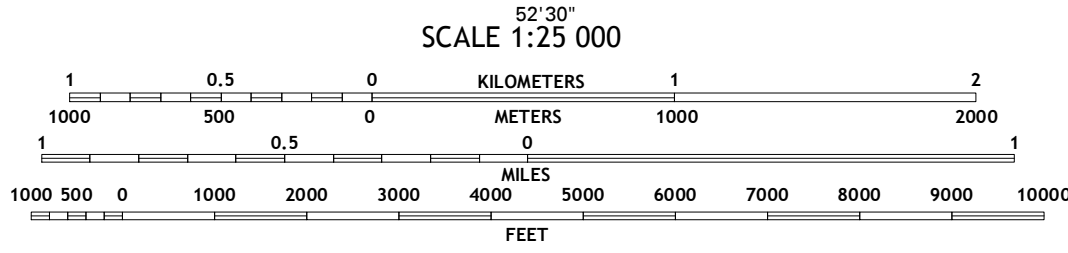
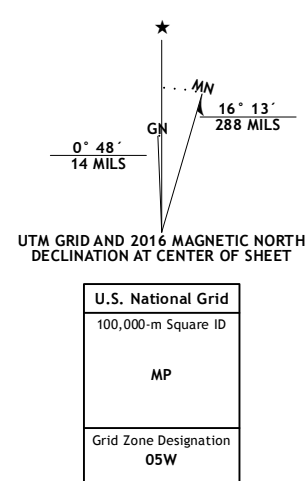
HUGHES A-2 SW QUADRANGLE  
ALASKA  
7.5-MINUTE SERIES



Produced by the United States Geological Survey  
North American Datum of 1983 (NAD83)  
World Geodetic System of 1984 (WGS84). Projection and  
1 000-meter grid: Universal Transverse Mercator, Zone 09W  
10 000-foot ticks: Alaska Coordinate System of 1983 (zone 4)

This map is not a legal document. Boundaries may be  
generalized for this map scale. Private lands within government  
reservations may not be shown. Obtain permission before  
entering private lands.

Imagery.....SPOT, 2009 - 2015  
Roads.....Alaska Dept. of Transportation, 2014  
Names.....GNIS, 2016  
Hydrography.....National Hydrography Dataset, 2010  
Contours.....National Elevation Dataset, 2015  
Boundaries.....Multiple sources; see metadata file, 1950 - 2016  
Public Land Survey System.....BLM, 2006 - 2008  
Wetlands.....FWS National Wetlands Inventory 1977 - 2014



ROAD CLASSIFICATION

Expressway	Local Connector	Local Road	4WD	State Route
Secondary Hwy	Local Road	4WD	US Route	State Route
Ramp	4WD	US Route	State Route	

ADJOINING QUADRANGLES

1	2	3
4	5	6
7	8	

1 Hughes (A-3) NE  
2 Hughes (A-2) NW  
3 Hughes (A-2) NE  
4 Hughes (A-3) SE  
5 Hughes (A-2) SE  
6 Melozitna (D-3) NE  
7 Melozitna (D-2) NW  
8 Melozitna (D-2) NE

HUGHES A-2 SW, AK  
2016

