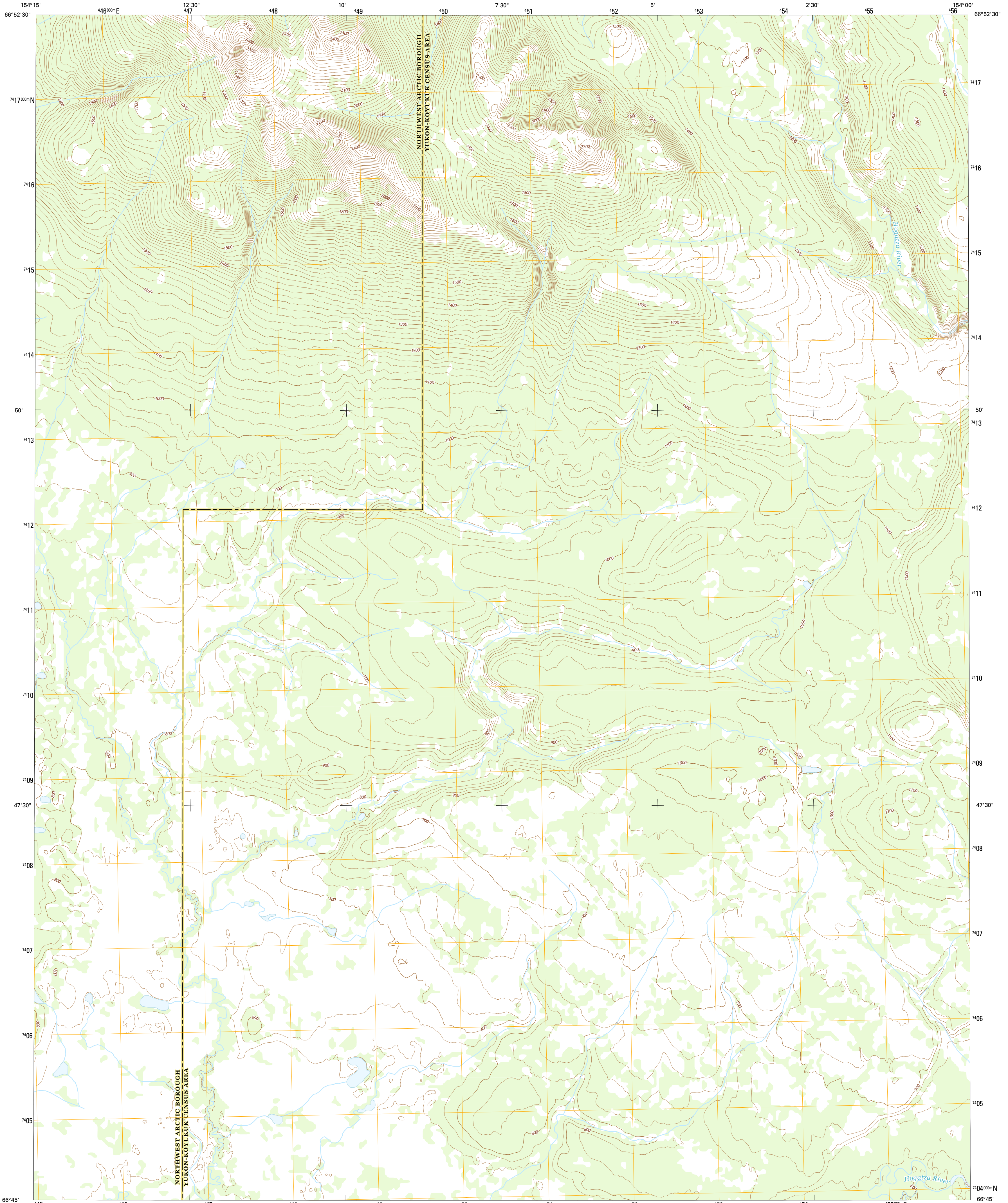




U.S. DEPARTMENT OF THE INTERIOR  
U.S. GEOLOGICAL SURVEY



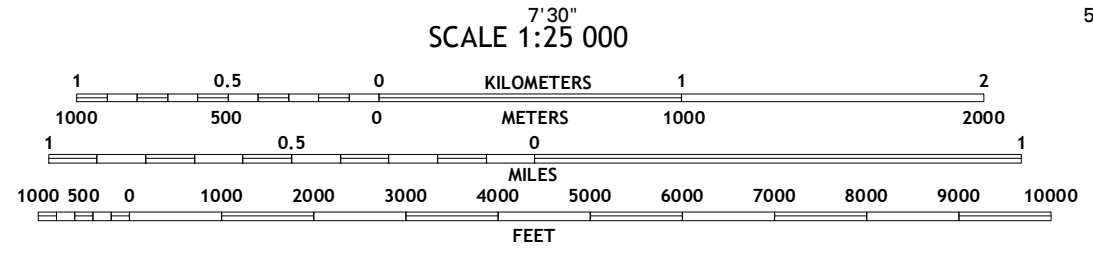
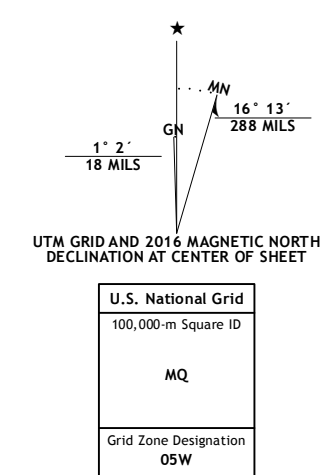
HUGHES D-3 SE QUADRANGLE  
ALASKA  
7.5-MINUTE SERIES



**Produced by the United States Geological Survey**  
 North American Datum of 1983 (NAD83)  
 World Geodetic System of 1984 (WGS84). Projection and  
 1 000-meter grid: Universal Transverse Mercator, Zone 50W  
 10 000-foot ticks: Alaska Coordinate System of 1983 (zones 4  
 and 6)

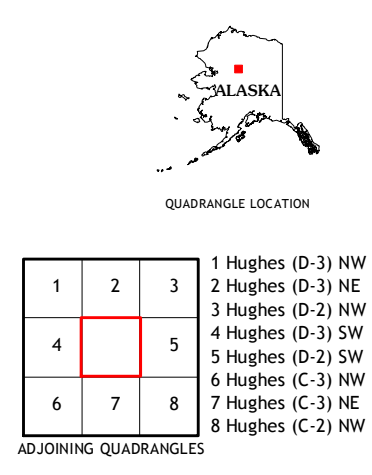
This map is not a legal document. Boundaries may be  
 generalized for this map scale. Private lands within government  
 reservations may not be shown. Obtain permission before  
 entering private lands.

Imagery.....SPOTD, 2009 - 2015  
 Roads.....Alaska Dept. of Transportation, 2014  
 Names.....GNIS, 2016  
 Hydrography.....National Hydrography Dataset, 2010  
 Contours.....National Elevation Dataset, 2015  
 Boundaries.....Multiple sources; see metadata file, 1950 - 2016  
 Public Land Survey System.....BLM, 2006 - 2008  
 Wetlands.....FWS National Wetlands Inventory 1977 - 2014



CONTOUR INTERVAL 20 FEET  
 NORTH AMERICAN VERTICAL DATUM OF 1988

This map was produced to conform with the  
 National Geospatial Program US Topo Product Standard, 2011.  
 A metadata file associated with this product is draft version 0.6.18



**ROAD CLASSIFICATION**

Expressway	Local Connector
Secondary Hwy	Local Road
Ramp	4WD
Interstate Route	US Route
	State Route

HUGHES D-3 SE, AK  
 2016

