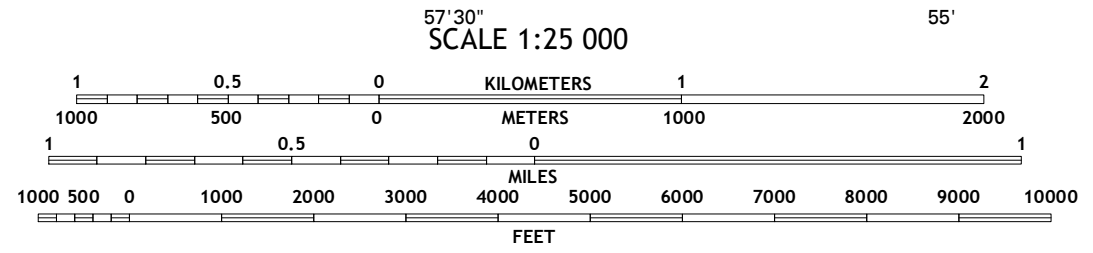
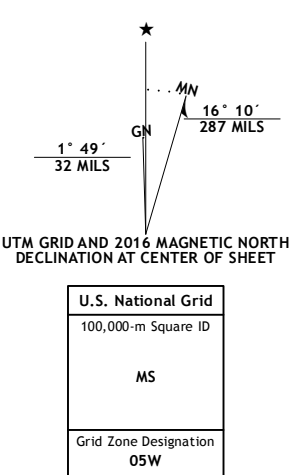


Produced by the United States Geological Survey
North American Datum of 1983 (NAD83)
World Geodetic System of 1984 (WGS84). Projection and
1 000-meter grid: Universal Transverse Mercator, Zone 15W
10 000-foot ticks: Alaska Coordinate System of 1983 (zone 5)

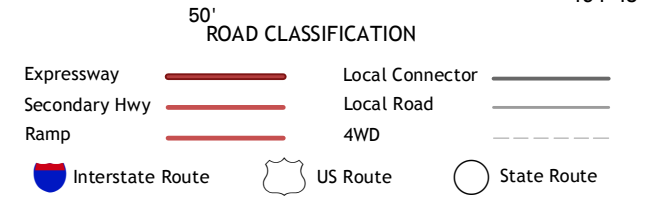
This map is not a legal document. Boundaries may be
generalized for this map scale. Private lands within government
reservations may not be shown. Obtain permission before
entering private lands.

Imagery.....SPOT, 2009 - 2015
Roads.....Alaska Dept. of Transportation, 2014
Names.....GNIS, 2016
Hydrography.....National Hydrography Dataset, 2008
Contours.....National Elevation Dataset, 2008
Boundaries.....Multiple sources; see metadata file, 1950 - 2016
Public Land Survey System.....BLM, 2006 - 2008
Wetlands.....FWS National Wetlands Inventory 1977 - 2014



CONTOUR INTERVAL 10 FEET
NORTH AMERICAN VERTICAL DATUM OF 1988

This map was produced to conform with the
National Geospatial Program US Topo Product Standard, 2011.
A metadata file associated with this product is draft version 0.6.18



1	2	3	1 Ikpijuk River (A-4) NW
2	3	4	2 Ikpijuk River (A-4) NE
3	4	5	3 Ikpijuk River (A-3) NW
4	5	6	4 Ikpijuk River (A-3) SW
5	6	7	5 Ikpijuk River (A-3) SE
6	7	8	6 Killik River (D-4) NW
7	8	9	7 Killik River (D-4) NE
8	9	10	8 Killik River (D-3) NW

ADJOINING QUADRANGLES

