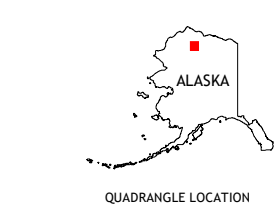
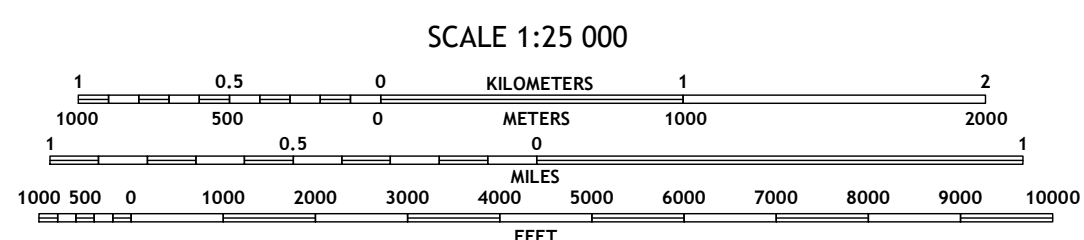
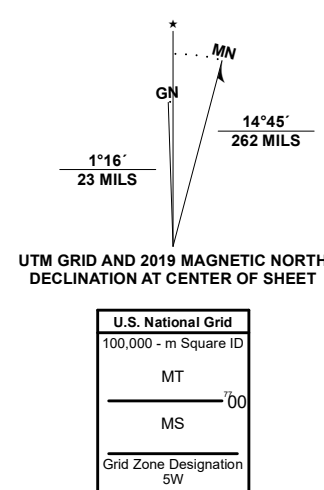


**Produced by the United States Geological Survey**  
 North American Datum of 1983 (NAD83)  
 World Geodetic System of 1984 (WGS84). Projection and  
 1 000-meter grid/Universal Transverse Mercator, Zone 5W  
 This map is not a legal document. Boundaries may be  
 generalized for this map scale. Private lands within government  
 reservations may not be shown. Obtain permission before  
 entering private lands.

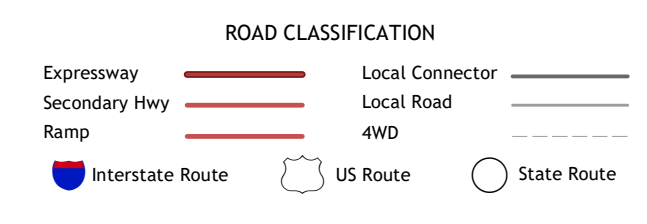
Imagery.....SPOT, © September 2008  
 Roads.....Alaska Dept. of Transportation, Not Available  
 Names.....GNIS, Not Available  
 Hydrography.....National Hydrography Dataset, 2004 - 2018  
 Contours.....National Elevation Dataset, 2019  
 Boundaries.....Multiple sources; see metadata file 2018 - 2019  
 Public Land Survey System.....BLM, 2008  
 Wetlands.....FWS National Wetlands Inventory Not Available



ADJOINING QUADRANGLES

1	2	3
4	5	6
7	8	

1 Ikpijuk River C-3 SW  
 2 Ikpijuk River C-3 SE  
 3 Ikpijuk River C-2 SW  
 4 Ikpijuk River B-3 NW  
 5 Ikpijuk River B-2 NW  
 6 Ikpijuk River B-3 SW  
 7 Ikpijuk River B-3 SE  
 8 Ikpijuk River B-2 SW



SCALE 1:25 000  
 CONTOUR INTERVAL 10 FEET  
 NORTH AMERICAN VERTICAL DATUM OF 1988  
 This map was produced to conform with the  
 National Geospatial Program US Topo Product Standard, 2011.  
 A metadata file associated with this product is draft version 0.6.17

