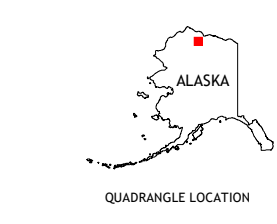
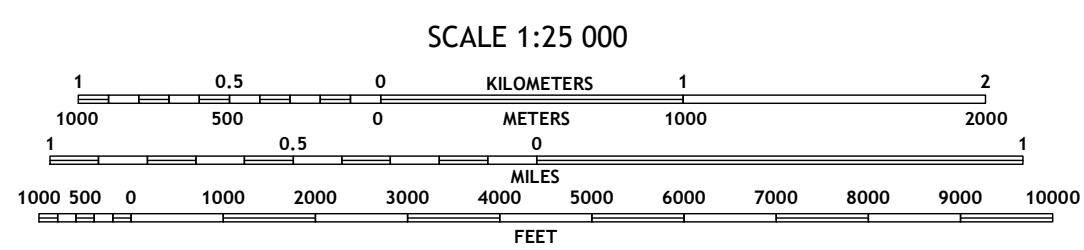
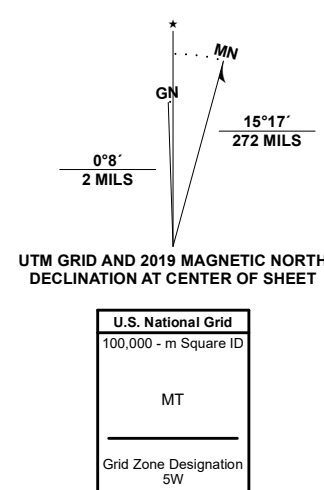


Produced by the United States Geological Survey

North American Datum of 1983 (NAD83)
World Geodetic System of 1984 (WGS84). Projection and
1 000-meter grid/Universal Transverse Mercator, Zone 5W
This map is not a legal document. Boundaries may be
generalized for this map scale. Private lands within government
reservations may not be shown. Obtain permission before
entering private lands.

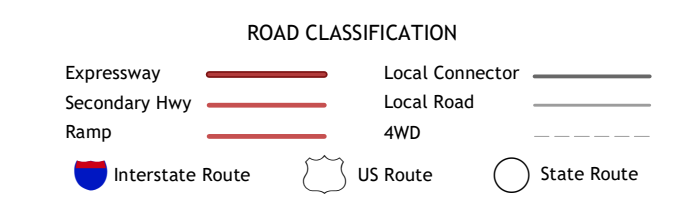
Imagery.....SPOT, © June 2010
Roads.....Alaska Dept. of Transportation, Not Available
Names.....GNIS, Not Available
Hydrography.....National Hydrography Dataset, 2002 - 2014
Contours.....National Elevation Dataset, 2008 - 2019
Boundaries.....Multiple sources; see metadata file: 2018 - 2019
Public Land Survey System.....BLM, 2008
Wetlands.....FWS National Wetlands Inventory, 2002



ADJOINING QUADRANGLES

1	2	3
4	5	6
7	8	

1 Teshekpuk A-1 SW
2 Teshekpuk A-1 SE
3 Harrison Bay A-5 SW
4 Ikpijuk River D-1 NW
5 Umiat D-5 NW
6 Ikpijuk River D-1 SW
7 Ikpijuk River D-1 SE
8 Umiat D-5 SW



CONTOUR INTERVAL 10 FEET
NORTH AMERICAN VERTICAL DATUM OF 1988
This map was produced to conform with the
National Geospatial Program US Topo Product Standard, 2011.
A metadata file associated with this product is draft version 0.6.17

