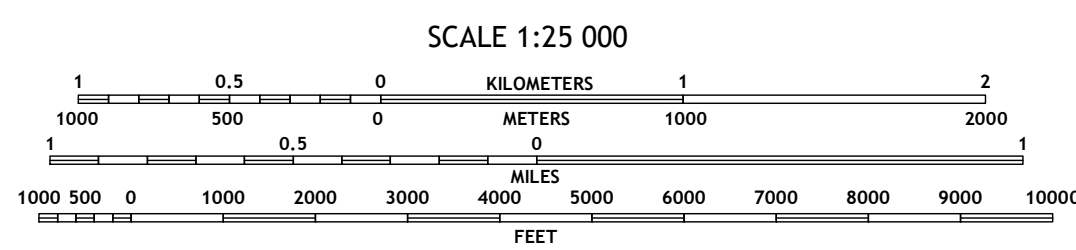
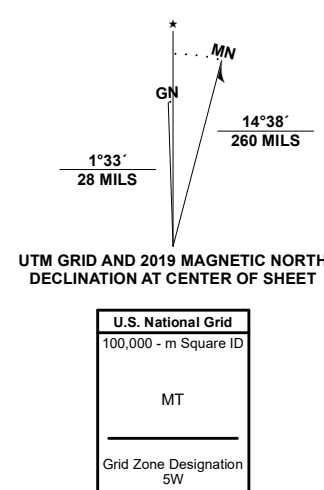


Produced by the United States Geological Survey

North American Datum of 1983 (NAD83)
World Geodetic System of 1984 (WGS84). Projection and
1 000-meter grid/Universal Transverse Mercator, Zone 5W
This map is not a legal document. Boundaries may be
generalized for this map scale. Private lands within government
reservations may not be shown. Obtain permission before
entering private lands.

Imagery.....SPOT, © July 2009
Roads.....Alaska Dept. of Transportation, Not Available
Names.....GNS, 1981
Hydrography.....National Hydrography Dataset, 2004 - 2018
Contours.....National Elevation Dataset, 2019
Boundaries.....Multiple sources; see metadata file 2018 - 2019
Public Land Survey System.....BLM, 2008
Wetlands.....FWS National Wetlands Inventory 1982 - 2002



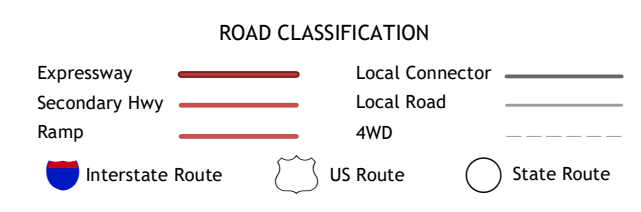
CONTOUR INTERVAL 10 FEET
NORTH AMERICAN VERTICAL DATUM OF 1988

This map was produced to conform with the
National Geospatial Program US Topo Product Standard, 2011.
A metadata file associated with this product is draft version 0.6.17



1	2	3
4	5	6
7	8	

- 1 Teshekpuk A-4 SE
- 2 Teshekpuk A-3 SW
- 3 Teshekpuk A-3 SE
- 4 Ikpijuk River D-4 NE
- 5 Ikpijuk River D-3 NE
- 6 Ikpijuk River D-4 SE
- 7 Ikpijuk River D-3 SE
- 8 Ikpijuk River D-3 SE



IKPIKPUK RIVER D-3 NW, AK

2020



NSN 7540-01-63449-900
NGA REF NO. USGS X.5 K 3 8 4 4 6