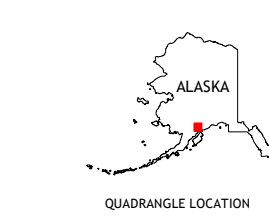
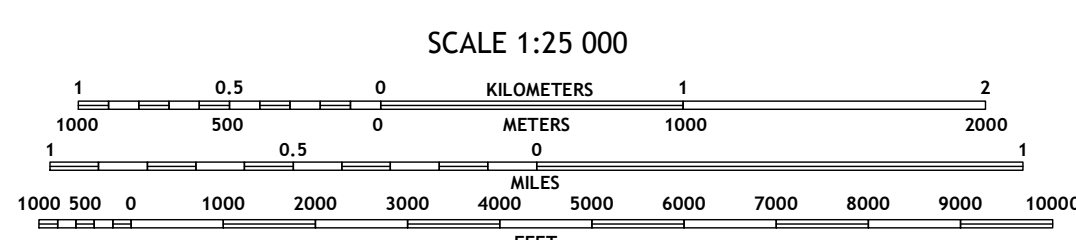
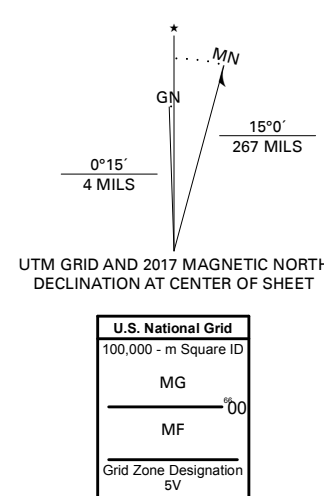


**Produced by the United States Geological Survey**  
 North American Datum of 1983 (NAD83)  
 World Geodetic System of 1984 (WGS84) - Projection and  
 1 000-meter grid/Universal Transverse Mercator, Zone 5V  
 This map is not a legal document. Boundaries may be  
 generalized for this map scale. Private lands within government  
 reservations may not be shown. Obtain permission before  
 entering private lands.

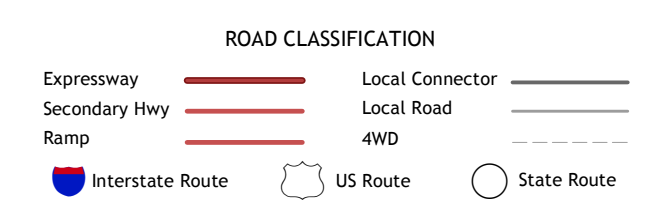
Imagery.....SPOT, © July 2011  
 Roads.....Alaska Dept. of Transportation, Not Available  
 Names.....GNIS, 2000  
 Hydrography.....National Hydrography Dataset, 2001 - 2018  
 Contours.....National Elevation Dataset, 2018  
 Boundaries.....Multiple sources; see metadata file 2016 - 2017  
 Public Land Survey System.....BLM, 2008  
 Wetlands.....FWS National Wetlands Inventory Not Available



1	2	3
4	5	6

ADJOINING QUADRANGLES

- Iliamna C-2 NE
- Iliamna C-1 NW
- Iliamna C-1 NE
- Iliamna C-2 SE
- Iliamna B-2 NE
- Iliamna B-2 OE E NW



CONTOUR INTERVAL 10 FEET  
NORTH AMERICAN VERTICAL DATUM OF 1988

This map was produced to conform with the  
National Geospatial Program US Topo Product Standard, 2011.  
A metadata file associated with this product is draft version 0.6.17

