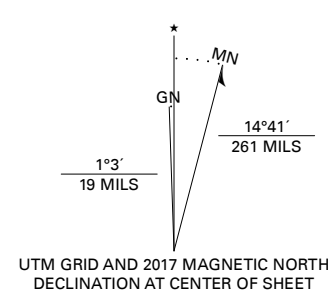


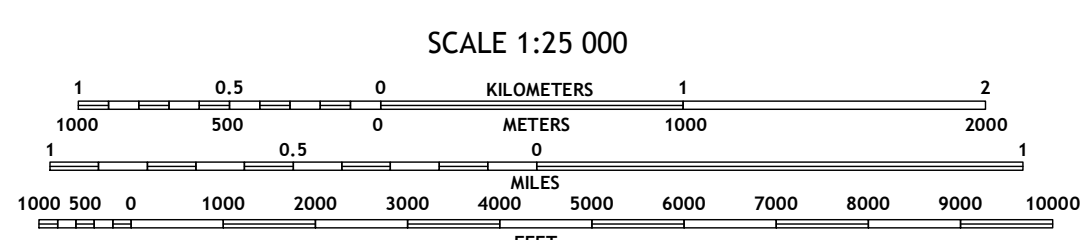

**Produced by the United States Geological Survey**

North American Datum of 1983 (NAD83)  
World Geodetic System of 1984 (WGS84). Projection and  
1 000-meter grid/Universal Transverse Mercator, Zone 5V  
This map is not a legal document. Boundaries may be  
generalized for this map scale. Private lands within government  
reservations may not be shown. Obtain permission before  
entering private lands.

Imagery.....SPOT, © June 2009 - August 2012  
Roads.....Alaska Dept. of Transportation, 2018  
Names.....GNIS, 1981 - 2016  
Hydrography.....National Hydrography Dataset, 2002 - 2018  
Contours.....National Elevation Dataset, 2018  
Boundaries.....Multiple sources; see metadata file 2016 - 2017  
Public Land Survey System.....BLM, 2008  
Wetlands.....FWS National Wetlands Inventory, 1978



UTM GRID AND 2017 MAGNETIC NORTH  
DECLINATION AT CENTER OF SHEET



SCALE 1:25 000  
CONTOUR INTERVAL 40 FEET  
NORTH AMERICAN VERTICAL DATUM OF 1988

This map was produced to conform with the  
National Geospatial Program US Topo Product Standard, 2011.  
A metadata file associated with this product is draft version 0.6.17

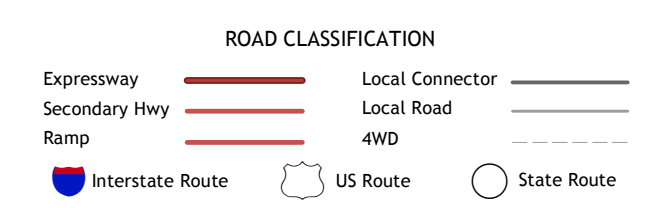


QUADRANGLE LOCATION

1	2	3
4	5	6
7	8	

ADJOINING QUADRANGLES

- 1 Iliamna D-4 NW
- 2 Iliamna D-4 NE
- 3 Iliamna D-3 NW
- 4 Iliamna D-4 SW
- 5 Iliamna D-3 SW
- 6 Iliamna C-4 NW
- 7 Iliamna C-4 NE
- 8 Iliamna C-3 NW



**ILIAMNA D-4 SE, AK**  
2018



NSN 7540-01-000-0000  
NCA REF. NO. USGS X 2 K 3 2 4 1 0