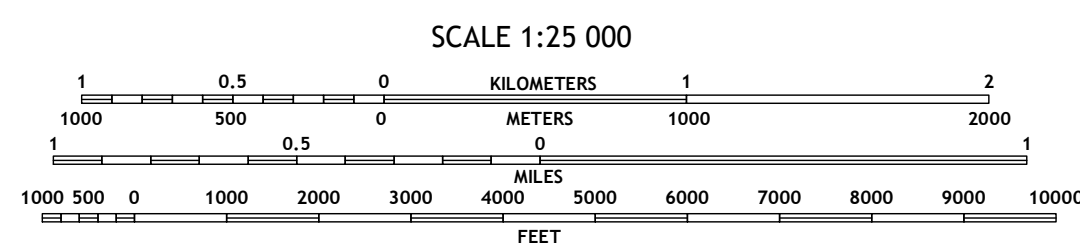
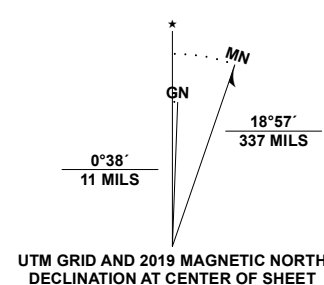




Produced by the United States Geological Survey
North American Datum of 1983 (NAD83)
World Geodetic System of 1984 (WGS84) Projection and
1 000-meter grid: Universal Transverse Mercator, Zone 8V

This map is not a legal document. Boundaries may be generalized for this map scale. Private lands within government reservations may not be shown. Obtain permission before entering private lands.

Imagery.....SPOT, © September 2013 - July 2020
Roads.....Alaska Dept. of Transportation, 2018
Roads within US Forest Service Lands.....FS Topo Data
Names.....with limited Forest Service updates, Not Available
.....GNS, 1981 - 2021
Hydrography.....National Hydrography Dataset, 2002 - 2019
Contours.....National Elevation Dataset, 2016
Boundaries.....Multiple sources: see metadata file 2017 - 2021
Public Land Survey System.....BLM, 2008
Wetlands.....FWS National Wetlands Inventory 1979 - 1979



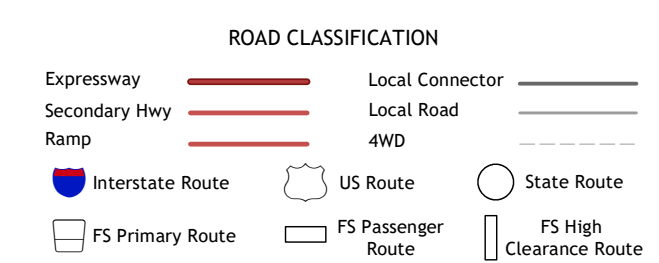
CONTOUR INTERVAL 40 FEET
NORTH AMERICAN VERTICAL DATUM OF 1988
This map was produced to conform with the
National Geospatial Program US Topo Product Standard.



ADJOINING QUADRANGLES

1	2	3
4	5	6
7	8	

1 Juneau B-2 SE
2 Juneau B-1 SW
3 Juneau B-1 SE
4 Juneau A-2 NE
5 Juneau A-1 NE
6 Juneau A-2 SE
7 Juneau A-1 SW
8 Juneau A-1 SE



Check with local Forest Service unit for current travel conditions and restrictions.

JUNEAU A-1 NW, AK
2021

