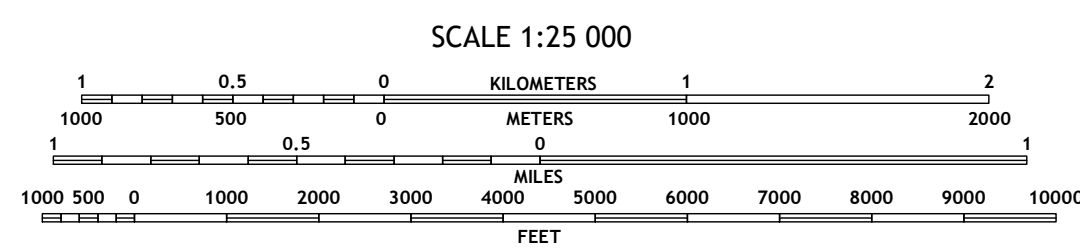
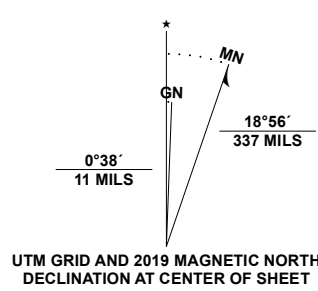


Produced by the United States Geological Survey
North American Datum of 1983 (NAD83)
World Geodetic System of 1984 (WGS84). Projection and 1 000-meter grid: Universal Transverse Mercator, Zone 8V

This map is not a legal document. Boundaries may be generalized for this map scale. Private lands within government reservations may not be shown. Obtain permission before entering private lands.

Imagery.....SPOT, © September 2013 - July 2019
Roads.....Alaska Dept. of Transportation, Not Available
Roads within US Forest Service Lands.....FSTopo Data
Names.....with limited Forest Service updates, Not Available
Contours.....GNIS, 1981 - 2018
Hydrography.....National Hydrography Dataset, 2004 - 2018
Boundaries.....National Elevation Dataset, 2016
Boundaries.....Multiple sources; see metadata file 2017 - 2024
Public Land Survey System.....BLM, 2008
Wetlands.....FWS National Wetlands Inventory 1979 - 1986



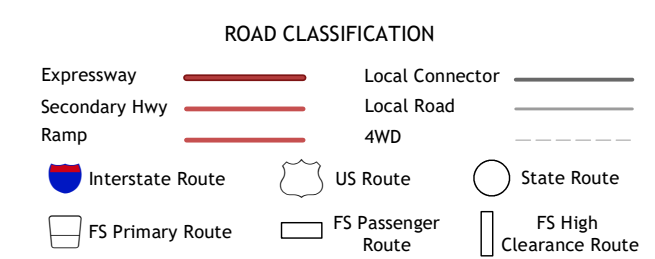
CONTOUR INTERVAL 20 FEET
NORTH AMERICAN VERTICAL DATUM OF 1988
This map was produced to conform with the National Geospatial Program US Topo Product Standard.



ADJOINING QUADRANGLES

1	2	3
4	5	6
7	8	9

1 Juneau A-2 NE
2 Juneau A-1 NW
3 Juneau A-1 NE
4 Juneau A-2 SE
5 Juneau A-1 SE
6 Sitka D-2 NE
7 Sitka D-1 NW
8 Sitka D-1 NE



Check with local Forest Service unit for current travel conditions and restrictions.

JUNEAU A-1 SW, AK
2021

