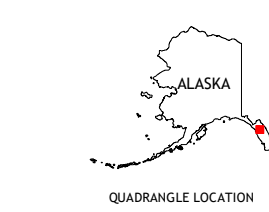
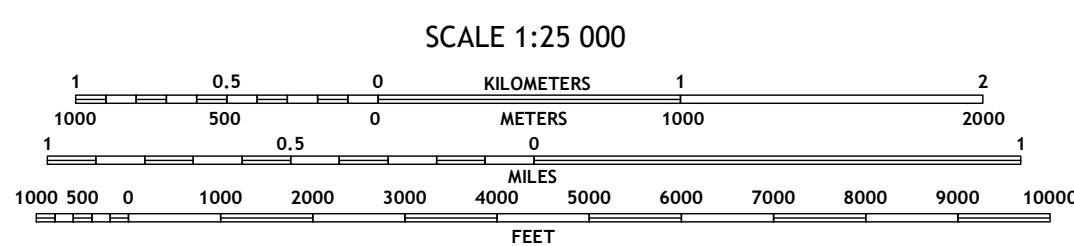
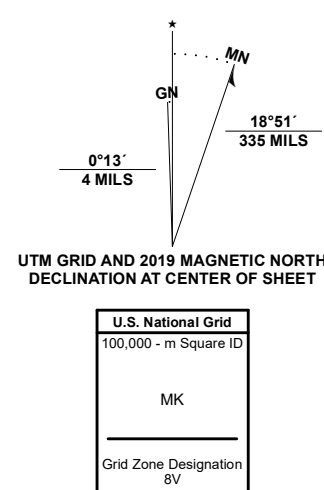


Produced by the United States Geological Survey North American Datum of 1983 (NAD83) World Geodetic System of 1984 (WGS84) Projection and 1 000-meter grid: Universal Transverse Mercator, Zone 8V

This map is not a legal document. Boundaries may be generalized for this map scale. Private lands within government reservations may not be shown. Obtain permission before entering private lands.

Imagery: SPOT, © September 2018 - May 2020 Roads: Alaska Dept. of Transportation; Not Available Roads within US Forest Service Lands: FSTopo Data with limited Forest Service updates, 2015 Names: GNS, 1981 - 2021 Hydrography: National Hydrography Dataset, 2002 - 2019 Contours: National Elevation Dataset, 2016 Boundaries: Multiple sources; see metadata file 2017 - 2021 Public Land Survey System: BLM, 2008 Wetlands: FWS National Wetlands Inventory 1979



ADJOINING QUADRANGLES table with 8 cells containing quadrangle numbers and names.

ROAD CLASSIFICATION legend table listing various road types and their symbols.

Check with local Forest Service unit for current travel conditions and restrictions.

JUNEAU A-4 NW, AK 2021

