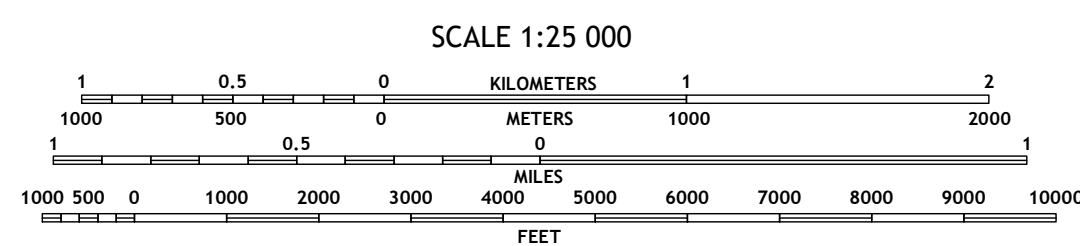
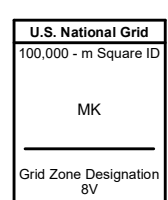
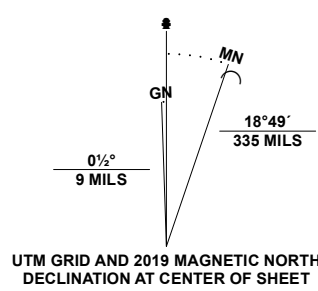


Produced by the United States Geological Survey
North American Datum of 1983 (NAD83)
World Geodetic System of 1984 (WGS84) Projection and
1 000-meter grid: Universal Transverse Mercator, Zone 8V

This map is not a legal document. Boundaries may be generalized for this map scale. Private lands within government reservations may not be shown. Obtain permission before entering private lands.

Imagery.....SPOT, © September 2019 - May 2020
Roads.....Alaska Dept. of Transportation, Not Available
Roads within US Forest Service Lands.....FSTopo Data
Names.....with limited Forest Service updates, 2015
Hydrography.....GNIS, 1981 - 2020
Contours.....National Hydrography Dataset, 2011 - 2019
Boundaries.....National Elevation Dataset, 2016
Boundaries.....Multiple sources: see metadata file 2017 - 2024
Public Land Survey System.....BLM, 2008
Wetlands.....FWS National Wetlands Inventory 1979



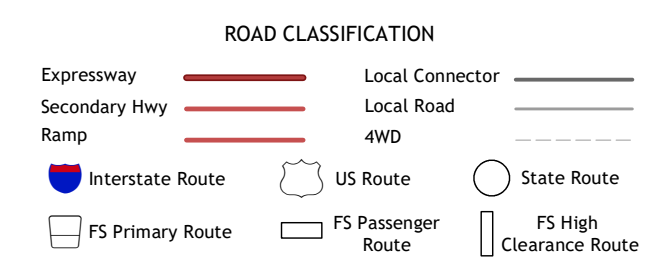
CONTOUR INTERVAL 40 FEET
NORTH AMERICAN VERTICAL DATUM OF 1988
This map was produced to conform with the National Geospatial Program US Topo Product Standard.



1	2	3
4	5	6
7	8	

ADJOINING QUADRANGLES

1 Juneau B-6 SE
2 Juneau B-5 SW
3 Juneau B-5 SE
4 Juneau A-6 NE
5 Juneau A-5 NE
6 Juneau A-6 SE
7 Juneau A-5 SW
8 Juneau A-5 SE



Check with local Forest Service unit for current travel conditions and restrictions.

JUNEAU A-5 NW, AK
2021

