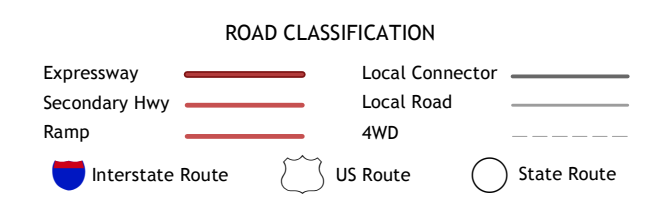
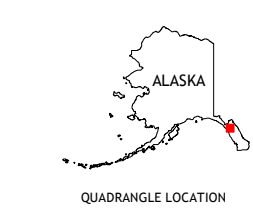
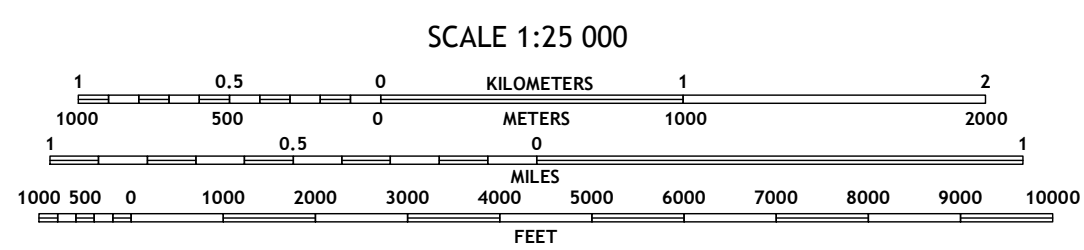
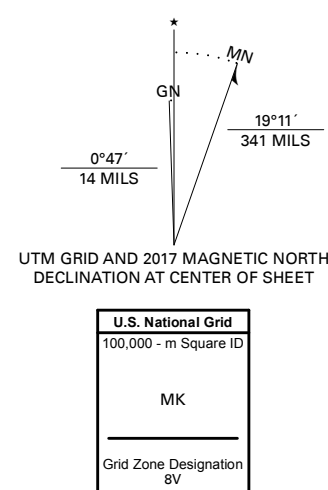


Produced by the United States Geological Survey

North American Datum of 1983 (NAD83)
World Geodetic System of 1984 (WGS84). Projection and
1 000-meter grid/Universal Transverse Mercator, Zone 8V
This map is not a legal document. Boundaries may be
generalized for this map scale. Private lands within government
reservations may not be shown. Obtain permission before
entering private lands.

Imagery.....SPOT, © June 2009
Roads.....Alaska Dept. of Transportation, Not Available
Names.....GNS, 1981 - 2017
Hydrography.....National Hydrography Dataset, 2002 - 2016
Contours.....National Elevation Dataset, 2013
Boundaries.....Multiple sources; see metadata file, 2016
Public Land Survey System.....BLM, 2008 - 2016
Wetlands.....FWS National Wetlands Inventory 1996



1	2	3
4	5	6
7	8	

ADJOINING QUADRANGLES

JUNEAU B-6 NW, AK
2017

