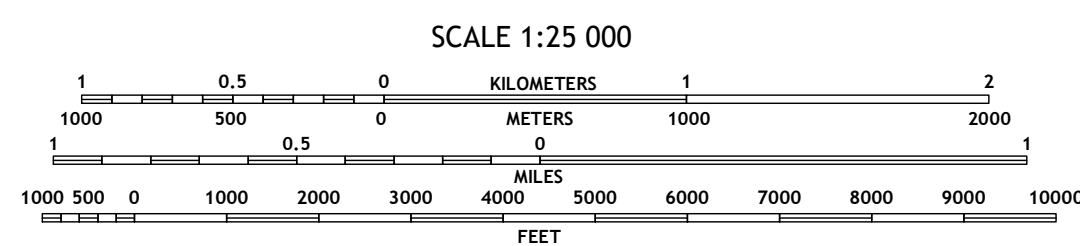
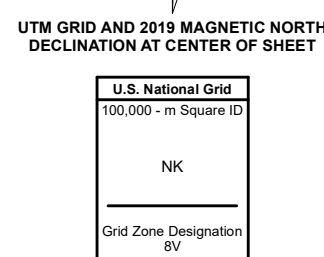
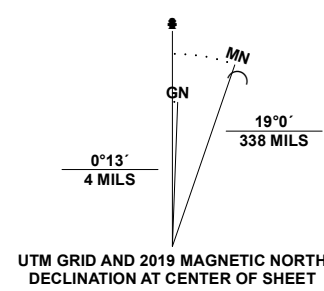


Produced by the United States Geological Survey
North American Datum of 1983 (NAD83)
World Geodetic System of 1984 (WGS84). Projection and
1 000-meter grid: Universal Transverse Mercator, Zone 8V

This map is not a legal document. Boundaries may be
generalized for this map scale. Private lands within government
reservations may not be shown. Obtain permission before
entering private lands.

Imagery.....SPOT, © September 2018 - April 2020
Roads.....Alaska Dept. of Transportation, 2018
Roads within US Forest Service Lands.....FSTopo
Data with limited Forest Service updates, 2015
Names.....GNIS, 1981 - 2021
Hydrography.....National Hydrography Dataset, 2002 - 2019
Contours.....National Elevation Dataset, 2016
Boundaries.....Multiple sources; see metadata file 2017, 2021
Public Land Survey System.....BLM, 2008
Wetlands.....National Wetlands Inventory 1979

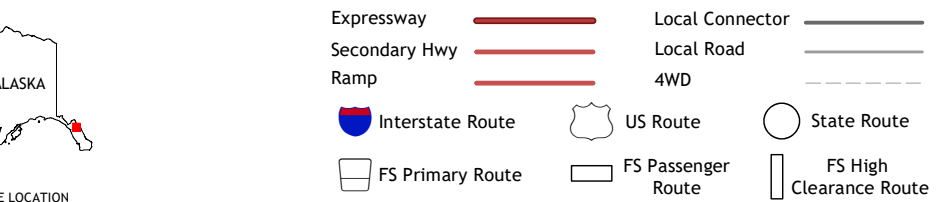


CONTOUR INTERVAL 80 FEET
NORTH AMERICAN VERTICAL DATUM OF 1988
This map was produced to conform with the
National Geospatial Program US Topo Product Standard.



1	2	3
4	5	6
7	8	

ADJOINING QUADRANGLES



Check with local Forest Service unit
for current travel conditions and restrictions.

JUNEAU C-3 SE, AK
2021

