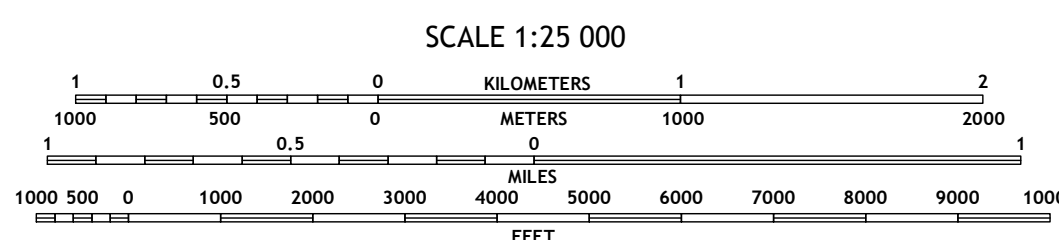
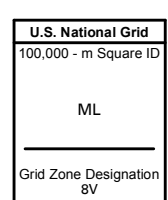
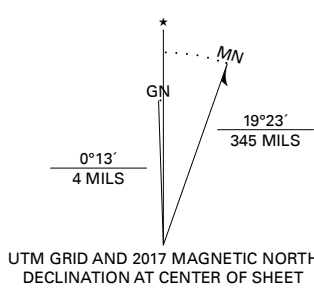


Produced by the United States Geological Survey  
North American Datum of 1983 (NAD83)  
World Geodetic System of 1984 (WGS84) Projection and  
1 000-meter grid: Universal Transverse Mercator, Zone 8V

This map is not a legal document. Boundaries may be generalized for this map scale. Private lands within government reservations may not be shown. Obtain permission before entering private lands.

Imagery	SPOT, © September 2006
Roads	Alaska Dept. of Transportation, Not Available
Roads within US Forest Service Lands	FSTopo Data with limited Forest Service updates, 2017
Names	GNIS, 1981 - 2017
Hydrography	National Hydrography Dataset, 2003 - 2016
Contours	National Elevation Dataset, 2016
Boundaries	Multiple sources; see metadata file, 2017
Public Land Survey System	BLM, 2008 - 2017
Wetlands	FWS National Wetlands Inventory, 1979



SCALE 1:25 000  
CONTOUR INTERVAL 20 FEET  
NORTH AMERICAN VERTICAL DATUM OF 1988  
This map was produced to conform with the National Geospatial Program US Topo Product Standard, 2011. A metadata file associated with this product is draft version 0.6.17



1	2
3	4
5	6
7	7

ADJOINING QUADRANGLES  
1 Skagway A-1 SW  
2 Skagway A-1 SE  
3 Juneau D-5 NE  
4 Juneau D-4 NE  
5 Juneau D-5 SE  
6 Juneau D-4 SW  
7 Juneau D-4 SE

ROAD CLASSIFICATION	
Expressway	Local Connector
Secondary Hwy	Local Road
Ramp	4WD
Interstate Route	US Route
FS Primary Route	FS Passenger Route
	FS High
	Clearance Route
	State Route

Check with local Forest Service unit for current travel conditions and restrictions.

**JUNEAU D-4 NW, AK**  
2017

