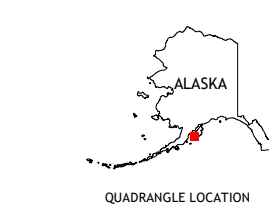
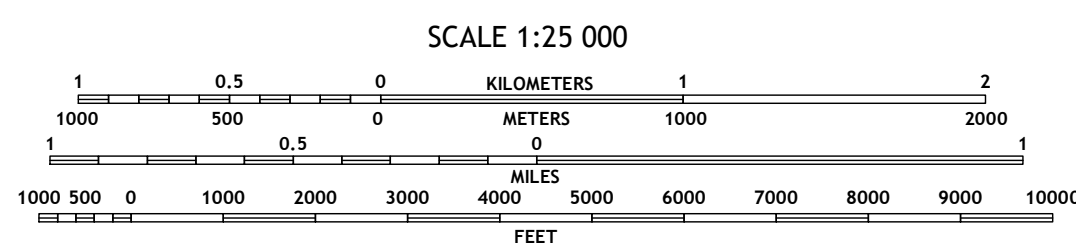
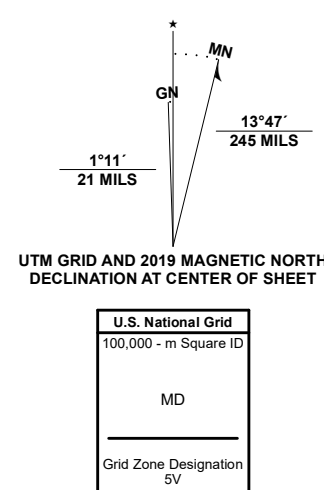


Produced by the United States Geological Survey

North American Datum of 1983 (NAD83)
World Geodetic System of 1984 (WGS84) - Projection and
1 000-meter grid/Universal Transverse Mercator, Zone 5V
This map is not a legal document. Boundaries may be
generalized for this map scale. Private lands within government
reservations may not be shown. Obtain permission before
entering private lands.

Imagery.....SPOT, © April 2015 - June 2020
Roads.....Alaska Dept. of Transportation, Not Available
Names.....GNS, 1981 - 2001
Hydrography.....National Hydrography Dataset, 2004 - 2018
Contours.....National Elevation Dataset, 2021
Boundaries.....Multiple sources; see metadata file 2012 - 2021
Public Land Survey System.....BLM, 2008
Wetlands.....FWS National Wetlands Inventory 1979



ADJOINING QUADRANGLES

1	2	3
4	5	6
7	8	

1 Karluk A-2 NW
2 Karluk A-2 NE
3 Karluk A-1 NW
4 Karluk A-2 SW
5 Karluk A-1 SW
6 Trinity Islands D-2 NW
7 Trinity Islands D-2 NE
8 Trinity Islands D-1 NW

