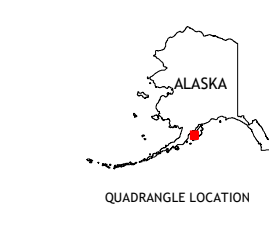
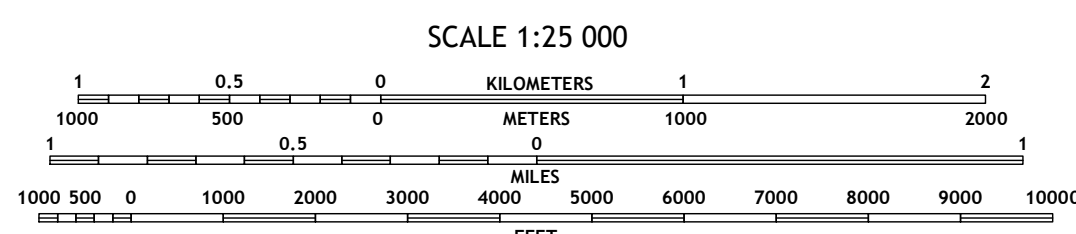
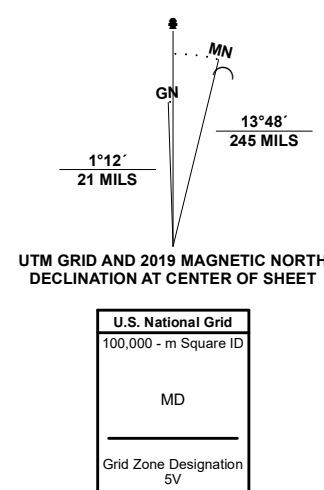


**Produced by the United States Geological Survey**  
 North American Datum of 1983 (NAD83)  
 World Geodetic System of 1984 (WGS84). Projection and  
 1 000-meter grid/Universal Transverse Mercator, Zone 5V  
 This map is not a legal document. Boundaries may be  
 generalized for this map scale. Private lands within government  
 reservations may not be shown. Obtain permission before  
 entering private lands.

Imagery.....SPOT, © April 2015 - July 2019  
 Roads.....Alaska Dept. of Transportation, Not Available  
 Names.....GNS, Not Available  
 Hydrography.....National Hydrography Dataset, 2004 - 2015  
 Contours.....National Elevation Dataset, 2021  
 Boundaries.....Multiple sources; see metadata file 2012 - 2021  
 Public Land Survey System.....BLM, 2008  
 Wetlands.....FWS National Wetlands Inventory 1978 - 1979



1	2	3
4	5	6
7	8	

ADJOINING QUADRANGLES

1 Karluk B-2 NW  
 2 Karluk B-2 NE  
 3 Karluk B-1 NW  
 4 Karluk B-2 SW  
 5 Karluk B-1 SW  
 6 Karluk A-2 NW  
 7 Karluk A-2 NE  
 8 Karluk A-1 NW

**ROAD CLASSIFICATION**

Expressway	Local Connector
Secondary Hwy	Local Road
Ramp	4WD
Interstate Route	US Route
	State Route

