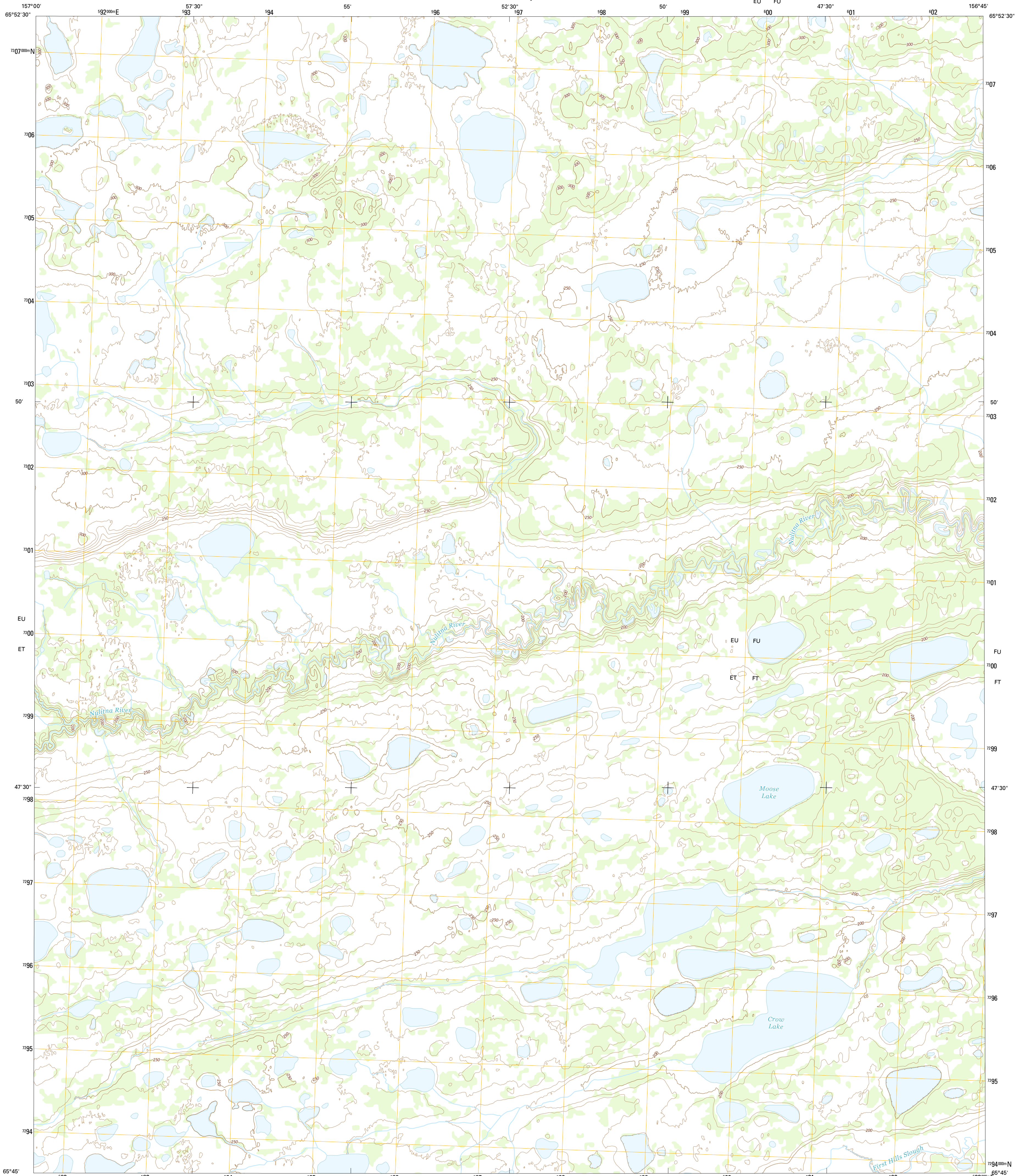




U.S. DEPARTMENT OF THE INTERIOR
U.S. GEOLOGICAL SURVEY



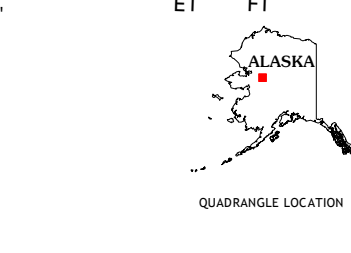
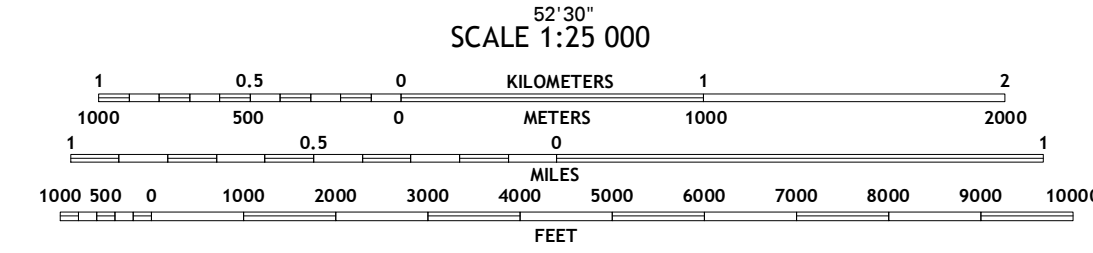
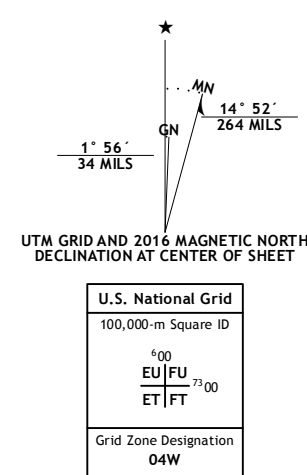
KATEEL RIVER D-2 SW QUADRANGLE
ALASKA
7.5-MINUTE SERIES



Produced by the United States Geological Survey
 North American Datum of 1983 (NAD83)
 World Geodetic System of 1984 (WGS84). Projection and
 1 000-meter grid: Universal Transverse Mercator, Zone 49W
 10 000-foot ticks: Alaska Coordinate System of 1983 (zone 4)

This map is not a legal document. Boundaries may be
 generalized for this map scale. Private lands within government
 reservations may not be shown. Obtain permission before
 entering private lands.

Imagery.....SPOT5, 2009 - 2015
 Roads.....Alaska Dept. of Transportation, 2014
 Names.....GNIS, 2016
 Hydrography.....National Hydrography Dataset, 2010
 Contours.....National Elevation Dataset, 2016
 Boundaries.....Multiple sources; see metadata file, 1950 - 2016
 Public Land Survey System.....BLM, 2006 - 2008
 Wetlands.....FWS National Wetlands Inventory 1977 - 2014



ROAD CLASSIFICATION

Expressway	Local Connector
Secondary Hwy	Local Road
Ramp	4WD
Interstate Route	US Route
	State Route

1	2	3	1 Kateel River (D-3) NE
2	3	4	2 Kateel River (D-2) NW
3	4	5	3 Kateel River (D-2) NE
4	5	6	4 Kateel River (D-3) SE
5	6	7	5 Kateel River (D-2) SE
6	7	8	6 Kateel River (C-3) NE
7	8		7 Kateel River (C-2) NW
8			8 Kateel River (C-2) NE

ADJOINING QUADRANGLES

KATEEL RIVER D-2 SW, AK
2016

