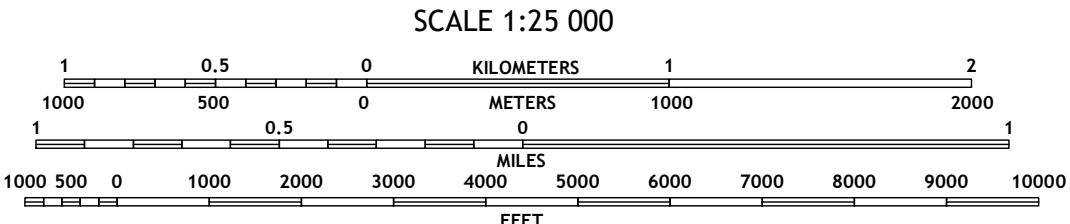
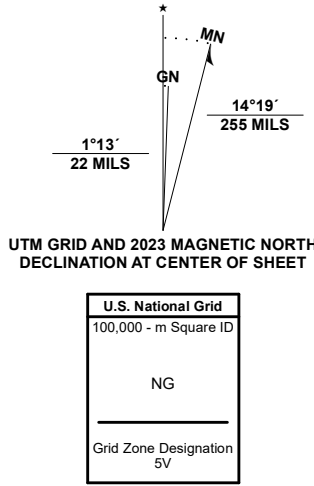


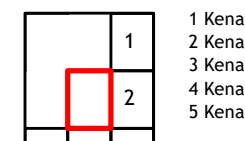
Produced by the United States Geological Survey

North American Datum of 1983 (NAD83)  
World Geodetic System of 1984 (WGS84) Projection and  
1 000-meter grid/Universal Transverse Mercator, Zone 5V  
This map is not a legal document. Boundaries may be  
generalized for this map scale. Private lands within government  
reservations may not be shown. Obtain permission before  
entering private lands.

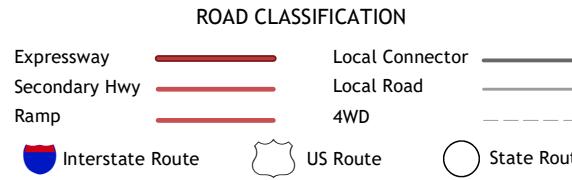
Imagery.....SPOT, © September 2010 - September 2010  
Roads.....Alaska Dept. of Transportation, 2018  
Names.....GNIS, 2008 - 2023  
Hydrography.....National Hydrography Dataset, 2004 - 2023  
Contours.....National Elevation Dataset, 2018  
Boundaries.....Multiple sources; see metadata file, 2021 - 2022  
Public Land Survey System.....BLM, 2008  
Wetlands.....FWS National Wetlands Inventory, 1977



QUADRANGLE LOCATION



1 Kenai B-4 SW  
2 Kenai A-4 NW  
3 Kenai A-5 SW  
4 Kenai A-5 SE  
5 Kenai A-4 SW



KENAI A-5 NE, AK  
2024

