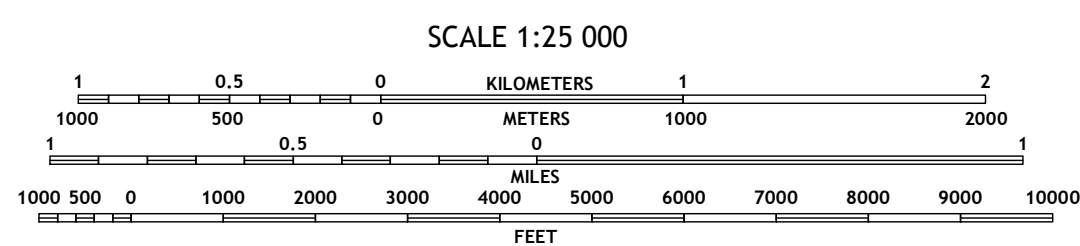
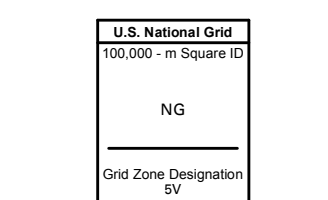
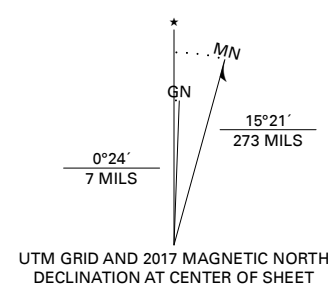


Produced by the United States Geological Survey

North American Datum of 1983 (NAD83)
World Geodetic System of 1984 (WGS84). Projection and
1 000-meter grid/Universal Transverse Mercator, Zone 5V
This map is not a legal document. Boundaries may be
generalized for this map scale. Private lands within government
reservations may not be shown. Obtain permission before
entering private lands.

Imagery.....SPOT, © September 2010 - July 2011
Roads.....Alaska Dept. of Transportation, Not Available
Names.....GNS, 1981 - 2014
Hydrography.....National Hydrography Dataset, 2001 - 2018
Contours.....National Elevation Dataset, 2001 - 2017
Boundaries.....Multiple sources; see metadata file
Public Land Survey System.....BLM, 2008
Wetlands.....FWS National Wetlands Inventory 1978 - 1982



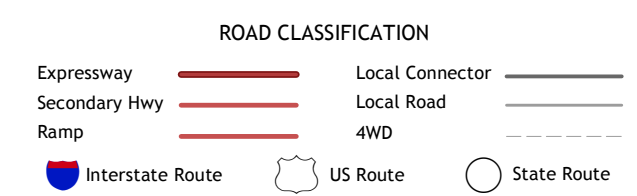
CONTOUR INTERVAL 40 FEET
NORTH AMERICAN VERTICAL DATUM OF 1988

This map was produced to conform with the
National Geospatial Program US Topo Product Standard, 2011.
A metadata file associated with this product is draft version 0.6.17



1	2	3
4	5	6

1 Kenai B-8 SE
2 Kenai B-7 SW
3 Kenai B-7 SE
4 Kenai A-8 NE
5 Kenai A-8 SE
6 Kenai A-7 SW



KENAI A-7 NW, AK
2018

