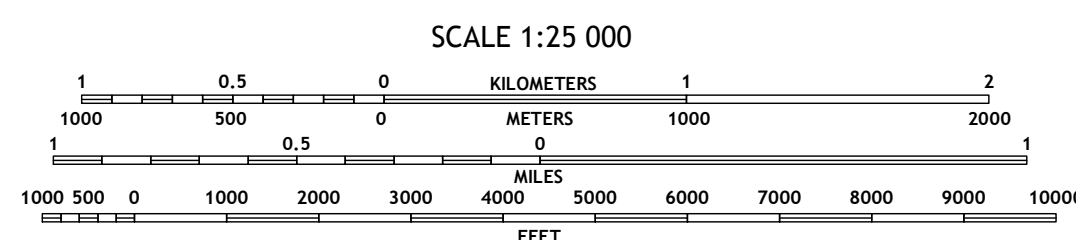
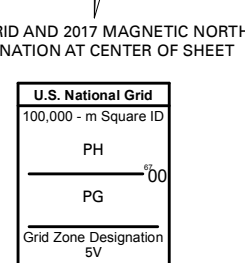
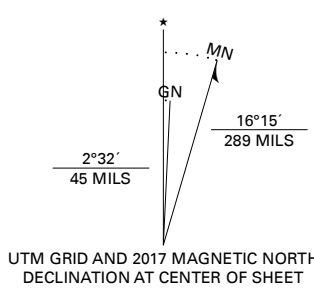


Produced by the United States Geological Survey
North American Datum of 1983 (NAD83)
World Geodetic System of 1984 (WGS84). Projection and
1 000-meter grid: Universal Transverse Mercator, Zone 5V/6V

This map is not a legal document. Boundaries may be
generalized for this map scale. Private lands within government
reservations may not be shown. Obtain permission before
entering private lands.

Imagery.....SPOT, © September 2010
Roads.....Alaska Dept. of Transportation, 2017
Roads within US Forest Service Lands.....FSTopo
Data with limited Forest Service updates, 2017
Names.....GNIS, 1981 - 2017
Hydrography.....National Hydrography Dataset,
2016
Contours.....National Elevation Dataset, 2017
Boundaries.....Multiple sources; see metadata file
Public Land Survey System.....BLM, 2008 - 2017
Wetlands.....FWS National Wetlands Inventory Not Available

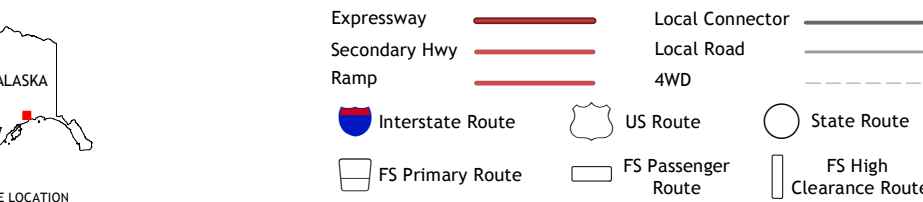


CONTOUR INTERVAL 80 FEET
NORTH AMERICAN VERTICAL DATUM OF 1988
This map was produced to conform with the
National Geospatial Program US Topo Product Standard, 2011.
A metadata file associated with this product is draft version 0.6.17



ADJOINING QUADRANGLES

1	2	3
4	5	6
7	8	



Check with local Forest Service unit
for current travel conditions and restrictions.

KENAI B-1 NE, AK
2017

