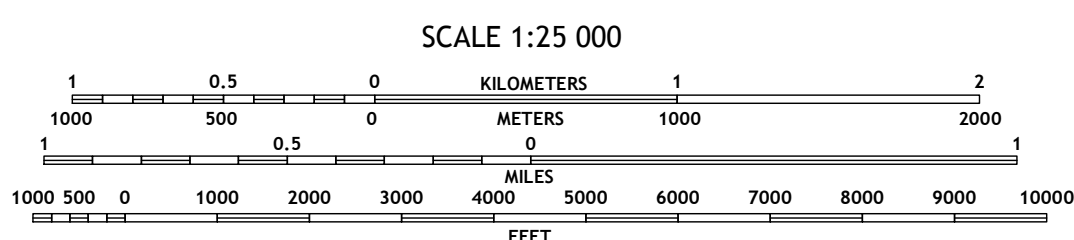

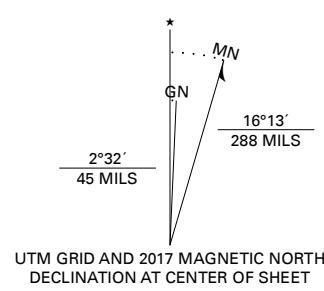


Produced by the United States Geological Survey

North American Datum of 1983 (NAD83)
World Geodetic System of 1984 (WGS84), Projection and
1 000-meter grid/Universal Transverse Mercator, Zone 59N
This map is not a legal document. Boundaries may be
generalized for this map scale. Private lands within government
reservations may not be shown. Obtain permission before
entering private lands.

Imagery.....SPOT, © September 2010
Roads.....Alaska Dept. of Transportation, Not Available
Names.....GNIS, 1981 - 2017
Hydrography.....National Hydrography Dataset, 2016
Contours.....National Elevation Dataset, 2017
Boundaries.....Multiple sources; see metadata file 2015
Public Land Survey System.....BLM, 2008 - 2017
Wetlands.....FWS National Wetlands Inventory Not Available



1	2	3
4	5	6
7	8	

ADJOINING QUADRANGLES

- 1 Kenai B-1 NW
- 2 Kenai B-1 NE
- 3 Seward B-8 NW
- 4 Kenai B-1 SW
- 5 Seward B-8 SW
- 6 Kenai A-1 NW
- 7 Kenai A-1 NE
- 8 Seward A-8 NW

- ROAD CLASSIFICATION**
- Expressway
 - Secondary Hwy
 - Ramp
 - Local Connector
 - Local Road
 - 4WD
 - US Route
 - State Route