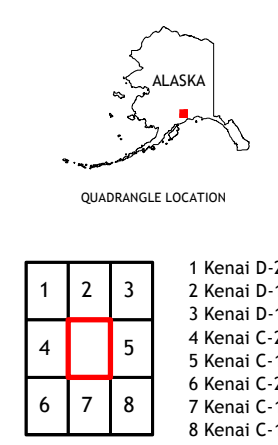
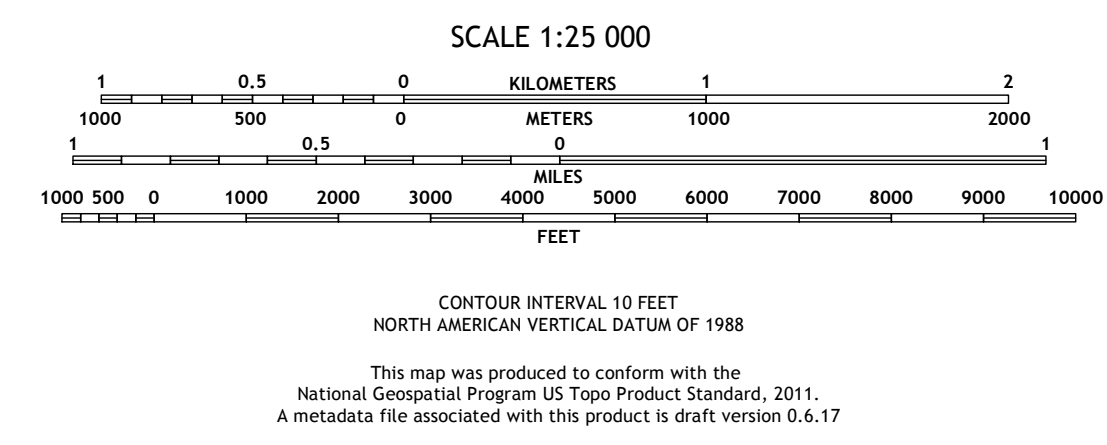
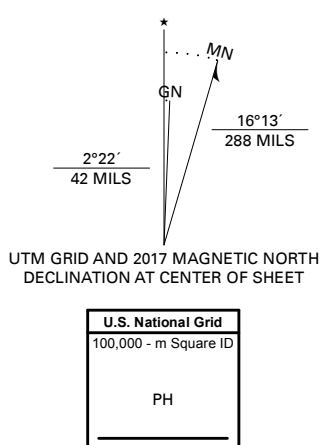


Produced by the United States Geological Survey
 North American Datum of 1983 (NAD83)
 World Geodetic System of 1984 (WGS84) Projection and
 1 000-meter grid/Universal Transverse Mercator, Zone 5V
 This map is not a legal document. Boundaries may be
 generalized for this map scale. Private lands within government
 reservations may not be shown. Obtain permission before
 entering private lands.

Imagery.....SPOT, © August 2011
 Roads.....Alaska Dept. of Transportation, 2017
 Names.....GNS, Not Available
 Hydrography.....National Hydrography Dataset, 2016
 Contours.....National Elevation Dataset, 2017
 Boundaries.....Multiple sources; see metadata file 2015
 Public Land Survey System.....BLM, 2008 - 2017
 Wetlands.....FWS National Wetlands Inventory Not Available



ROAD CLASSIFICATION

- Expressway
- Secondary Hwy
- Ramp
- Interstate Route
- Local Connector
- Local Road
- 4WD
- US Route
- State Route

1	2	3
4	5	6
7	8	

1 Kenai D-2 SE
 2 Kenai D-1 SW
 3 Kenai D-1 SE
 4 Kenai C-2 NE
 5 Kenai C-1 NE
 6 Kenai C-2 SE
 7 Kenai C-1 SW
 8 Kenai C-1 SE

KENAI C-1 NW, AK
2017

