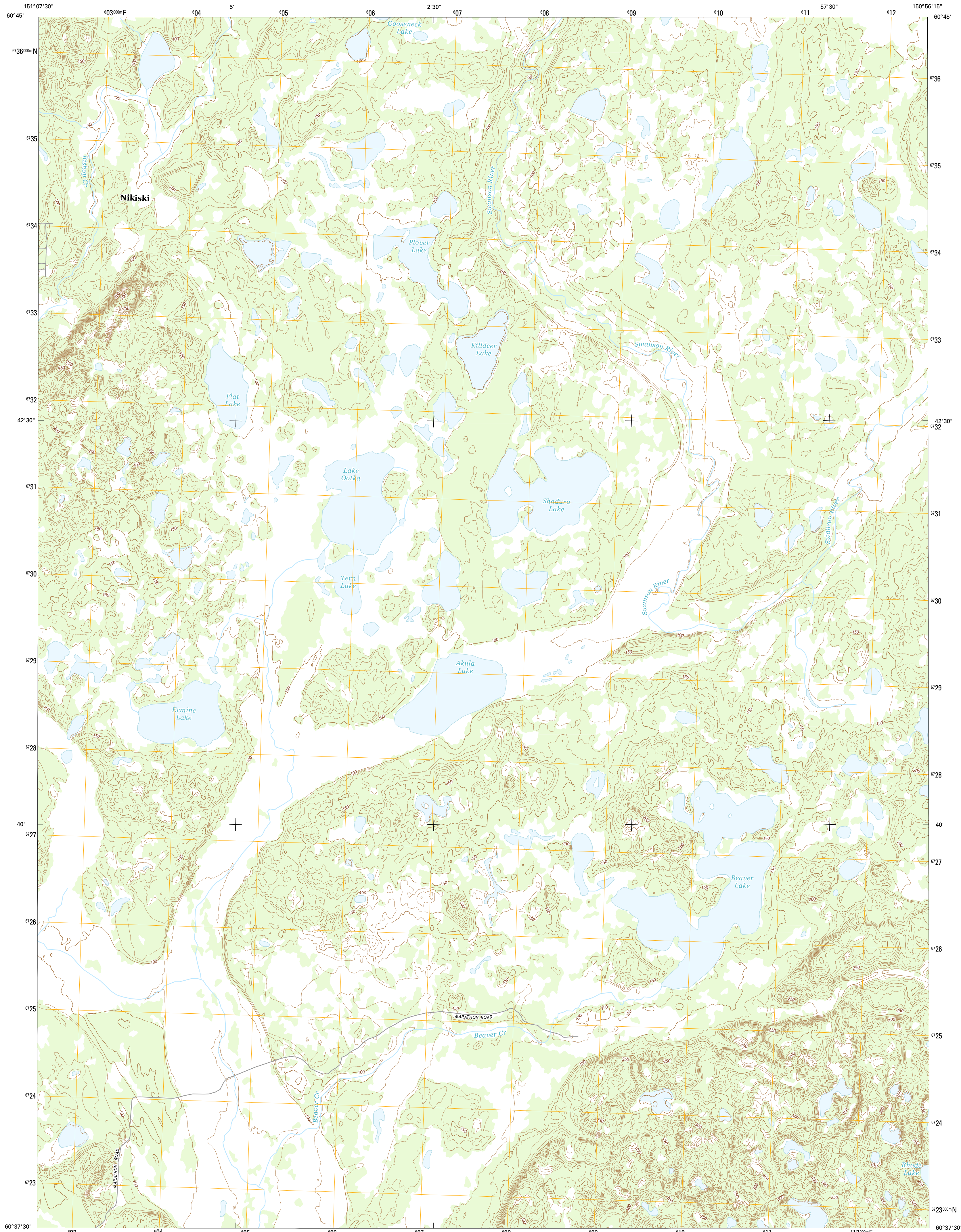




U.S. DEPARTMENT OF THE INTERIOR
U.S. GEOLOGICAL SURVEY



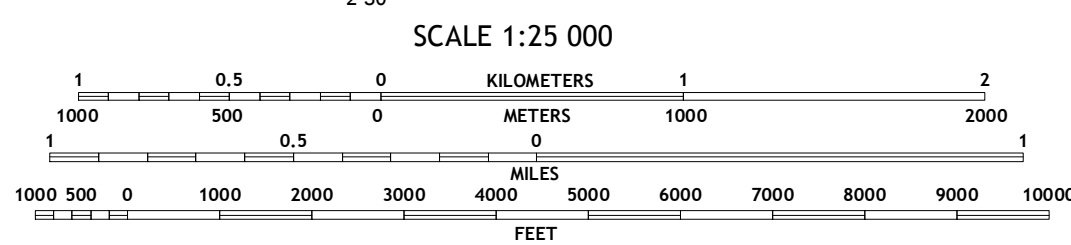

KENAI C-3 NW QUADRANGLE
ALASKA-KENAI PENINSULA BOROUGH
7.5-MINUTE SERIES



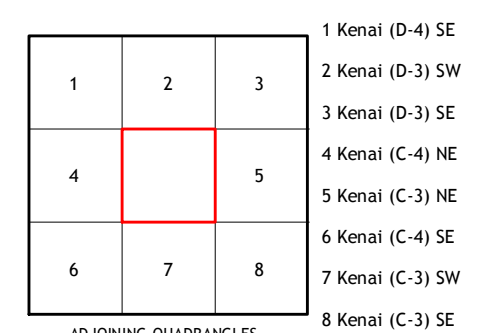
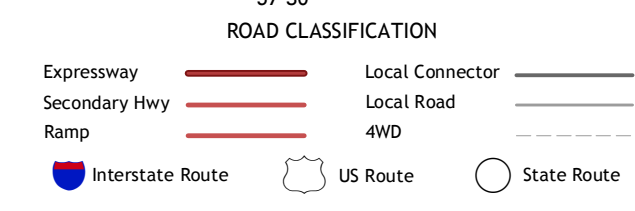
Produced by the United States Geological Survey
North American Datum of 1983 (NAD83)
World Geodetic System of 1984 (WGS84). Projection and
1 000-meter grid: Universal Transverse Mercator, Zone 05V

This map is not a legal document. Boundaries may be generalized for
this map scale. Private lands within government reservations
may not be shown. Obtain permission before entering private lands

Imagery.....SPOT, ©2010
Roads.....Alaska Dept. of Transportation, 2013
Names.....GNIS, 2013
Hydrography.....National Hydrography Dataset, 2010
Contours.....National Elevation Dataset, 2010
Boundaries.....Multiple sources; see metadata file, 1950 - 2012
Public Land Survey System.....BLM, 2006 - 2008



QUADRANGLE LOCATION



1 Kenai (D-4) SE
2 Kenai (D-3) SW
3 Kenai (D-3) SE
4 Kenai (C-4) NE
5 Kenai (C-3) NE
6 Kenai (C-4) SE
7 Kenai (C-3) SW
8 Kenai (C-3) SE

KENAI C-3 NW, AK
2014

