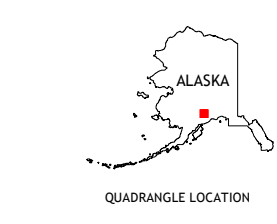
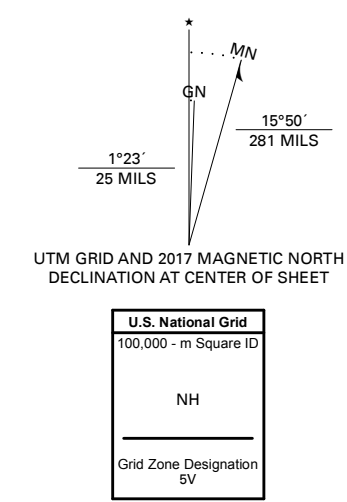
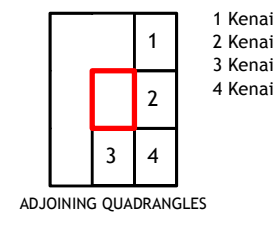


Produced by the United States Geological Survey
North American Datum of 1983 (NAD83)
World Geodetic System of 1984 (WGS84). Projection and
1 000-meter grid/Universal Transverse Mercator, Zone 5V
This map is not a legal document. Boundaries may be
generalized for this map scale. Private lands within government
reservations may not be shown. Obtain permission before
entering private lands.

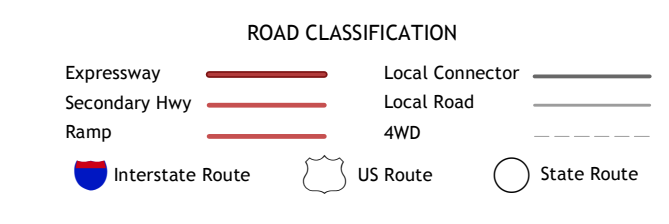
Imagery.....SPOT, © September 2010
Roads.....Alaska Dept. of Transportation, 2018
Names.....GNIS, 1981-2010
Hydrography.....National Hydrography Dataset, 2001-2018
Contours.....National Elevation Dataset, 2018
Boundaries.....Multiple sources; see metadata file 2016-2017
Public Land Survey System.....BLM, 2008
Wetlands.....FWS National Wetlands Inventory, 1977



QUADRANGLE LOCATION



ADJOINING QUADRANGLES



SCALE 1:25 000
CONTOUR INTERVAL 10 FEET
NORTH AMERICAN DATUM OF 1983
This map was produced to conform with the
National Geospatial Program US Topo Product Standard, 2011.
A metadata file associated with this product is draft version 0.6.17

