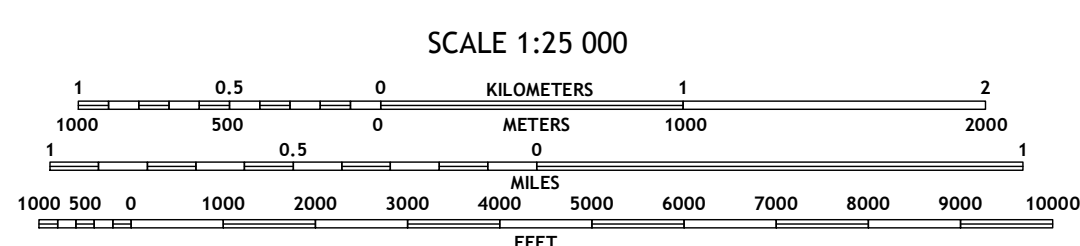

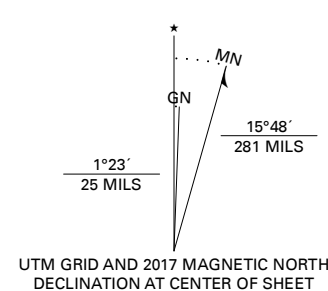


Produced by the United States Geological Survey

North American Datum of 1983 (NAD83)
World Geodetic System of 1984 (WGS84). Projection and
1 000-meter grid/Universal Transverse Mercator, Zone 5V
This map is not a legal document. Boundaries may be
generalized for this map scale. Private lands within government
reservations may not be shown. Obtain permission before
entering private lands.

Imagery	SPOT	© September 2010
Roads	Alaska Dept. of Transportation	2018
Names	GNIS	2000 - 2017
Hydrography	National Hydrography Dataset	2001 - 2018
Contours	National Elevation Dataset	2018
Boundaries	Multiple sources; see metadata file	2016 - 2017
Public Land Survey System	BLM	2008
Wetlands	FWS National Wetlands Inventory	1977



CONTOUR INTERVAL 10 FEET
NORTH AMERICAN VERTICAL DATUM OF 1988

This map was produced to conform with the
National Geospatial Program US Topo Product Standard, 2011.
A metadata file associated with this product is draft version 0.6.17



1	2
3	4
5	

ADJOINING QUADRANGLES

- 1 Kenai C-4 NW
- 2 Kenai C-4 NE
- 3 Kenai C-4 SE
- 4 Kenai B-4 NW
- 5 Kenai B-4 NE

ROAD CLASSIFICATION	
Expressway	Local Connector
Secondary Hwy	Local Road
Ramp	4WD
Interstate Route	US Route
	State Route

