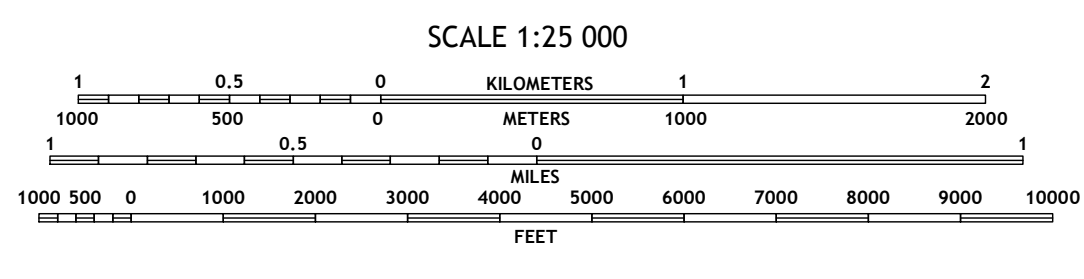
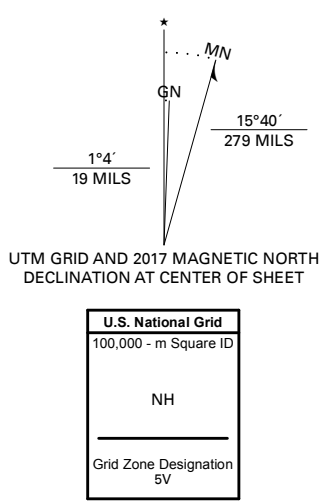


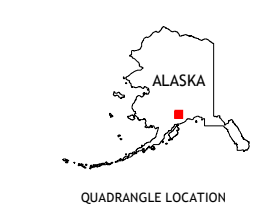
**Produced by the United States Geological Survey**  
 North American Datum of 1983 (NAD83)  
 World Geodetic System of 1984 (WGS84). Projection and  
 1 000-meter grid/Universal Transverse Mercator, Zone 5V  
 This map is not a legal document. Boundaries may be  
 generalized for this map scale. Private lands within government  
 reservations may not be shown. Obtain permission before  
 entering private lands.

Imagery.....SPOT, © September 2010  
 Roads.....Alaska Dept. of Transportation, Not Available  
 Names.....GNIS, Not Available  
 Hydrography.....National Hydrography Dataset, 2018  
 Contours.....National Elevation Dataset, Not Available  
 Boundaries.....Multiple sources; see metadata file, 2016 - 2017  
 Public Land Survey System.....BLM, 2008  
 Wetlands.....FWS National Wetlands Inventory 1976 - 1978



CONTOURS NOT PRESENT BECAUSE AVAILABLE ELEVATION  
 DATA DO NOT MEET ACCURACY REQUIREMENTS

This map was produced to conform with the  
 National Geospatial Program US Topo Product Standard, 2011.  
 A metadata file associated with this product is draft version 0.6.17



QUADRANGLE LOCATION

1	2
3	4
5	

ADJOINING QUADRANGLES

- 1 Kenai C-6 NE
- 2 Kenai C-5 NW
- 3 Kenai C-6 SE
- 4 Kenai B-6 NE
- 5 Kenai B-6 OE E NW

