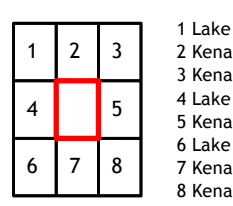
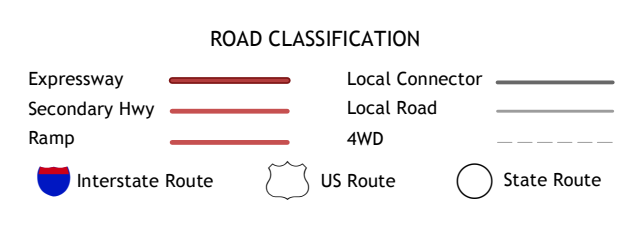
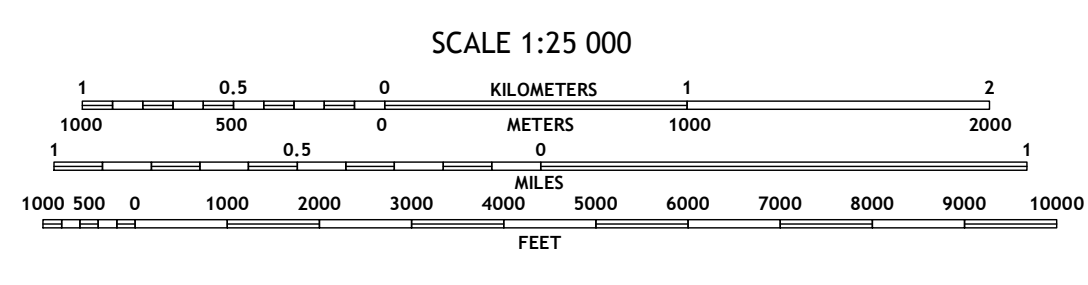
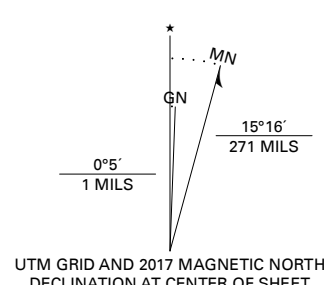


Produced by the United States Geological Survey
North American Datum of 1983 (NAD83)
World Geodetic System of 1984 (WGS84). Projection and
1 000-meter grid/Universal Transverse Mercator, Zone 5V
This map is not a legal document. Boundaries may be
generalized for this map scale. Private lands within government
reservations may not be shown. Obtain permission before
entering private lands.

Imagery.....SPOT, © July 2011
Roads.....Alaska Dept. of Transportation, Not Available
Names.....GNIS, Not Available
Hydrography.....National Hydrography Dataset, 2001 - 2015
Contours.....National Elevation Dataset, 2001
Boundaries.....Multiple sources: see metadata file 2016
Public Land Survey System.....BLM, 2008 - 2017
Wetlands.....FWS National Wetlands Inventory 1978 - 1982



- 1 Lake Clark C-1 NE
- 2 Kenai C-8 NW
- 3 Kenai C-8 NE
- 4 Lake Clark C-1 SE
- 5 Kenai C-8 SE
- 6 Lake Clark B-1 NE
- 7 Kenai B-8 NW
- 8 Kenai B-8 NE

KENAI C-8 SW, AK
2017

